

Michael Wayne Lowry

[Link to Report](#)

Report Created

Aug 16, 2022

intelius.com/dashboard

Disclaimer

Intelius IS NOT A CREDIT REPORTING AGENCY ("CRA") FOR PURPOSES OF THE FAIR CREDIT REPORTING ACT ("FCRA"), 15 USC §§ 1681 et seq. AS SUCH, THE ADDITIONAL PROTECTIONS AFFORDED TO CONSUMERS, AND OBLIGATIONS PLACED UPON CREDIT REPORTING AGENCIES, ARE NOT CONTEMPLATED BY, NOR CONTAINED WITHIN, THESE TERMS.

You may not use any information obtained from this report in connection with determining a prospective candidate's suitability for:

- Health insurance or any other insurance
- Credit and/or loans
- Employment
- Education, scholarships or fellowships
- Housing or other accommodations
- Benefits, privileges or services provided by any business establishment.

The information provided by this report has not been collected in whole or in part for the purpose of furnishing consumer reports, as defined in the FCRA. Accordingly, you understand and agree that you will not use any of the information you obtain from this report as a factor in: (a) establishing an individual's eligibility for personal credit, loans, insurance or assessing risks associated with existing consumer credit obligations; (b) evaluating an individual for employment, promotion, reassignment or retention (including employment of household workers such as babysitters, cleaning personnel, nannies, contractors, and other individuals); (c) evaluating an individual for educational opportunities, scholarships or fellowships; (d) evaluating an individual's eligibility for a license or other benefit granted by a government agency or (e) any other product, service or transaction in connection with which a consumer report may be used under the FCRA or any similar state statute, including, without limitation, apartment rental, check-cashing, or the opening of a deposit or transaction account. You also agree that you shall not use any of the information you receive through this report to take any "adverse action," as that term is defined in the FCRA; you have appropriate knowledge of the FCRA; and, if necessary, you will consult with an attorney to ensure compliance with these Terms.

Personal Information

This section contains known aliases, birth information, and potential imposters gleaned from public records.

First Name

Middle Name

Last Name

Michael

Wayne

Lowry

Birth Information

Age

Birth Date

62

Jul 1960

Known Aliases

Mike W Lowry

Michael Lowery

Michael Wayn Lowry

Mike Lowrey

Michael W Lowry

Mike Lowory

Mike Wayne Lowry

JOBS

Company (Industry)	Job Title	Dates
Lowry Interiors	N/A	Sep 27, 2014

POSSIBLE RELATIVES

Name	Age	Date of Birth
Mark Poncy	40	Jun 21, 1982
Michael James Lowry	39	Mar 18, 1983
Katelyn Opal Lowry	34	Dec 1, 1987
Patricia Ann Lowry	62	Dec 9, 1959
Julianne Kristian Lowry	36	Nov 25, 1985

POSSIBLE ASSOCIATES

Kristine Fenton Jennings, 80 years old (approximate)

Shared Locations	29647 Carmel Rd	Phone Numbers	(951) 733-8398
	Kristine Fenton Jennings and Michael Wayne Lowry may have shared this address from Aug 27, 1996 to Jul 28, 2013 for 16 years 11 months 9 days		(951) 672-2318
	29647 Carmel Rd		(323) 459-1203
			(909) 672-2318

Christopher James Jacobsen, 74 years old (approximate)

Shared Locations	29647 Carmel Rd	Phone Numbers	(951) 746-2780
	Christopher James Jacobsen and Michael Wayne Lowry may have shared this address from Aug 27, 1996 to Jul 28, 2013 for 16 years 11 months 9 days		(909) 993-2280
			(951) 309-1083
	29647 Carmel Rd		(951) 925-3276
			(909) 925-3276

Calvin K Cargill, 96 years old (approximate)

Shared Locations	29647 Carmel Rd	Phone Numbers	(626) 398-3469
	Calvin K Cargill and Michael Wayne Lowry may have shared this address from Aug 27, 1996 to Jan 23, 2003 for 6 years 5 months		(626) 679-2951
	29647 Carmel Rd		

Danny Wayman Jennings, 51 years old (approximate)

Shared Locations	29647 Carmel Rd	Phone Numbers	(562) 310-1345
	Danny Wayman Jennings and Michael Wayne Lowry may have shared this address from Aug 27, 1996 to Jan 23, 2003 for 6 years 5 months		(310) 376-0362
			(562) 426-6003
			(562) 556-1395
			(562) 731-0176
			(562) 949-3843

Reba Jane Champoux, 56 years old (approximate)

Shared Locations	29647 Carmel Rd	Phone Numbers	(619) 203-9160
	29647 Carmel Rd		(760) 956-5469
	Reba Jane Champoux and Michael Wayne Lowry may have shared this address from Jun 16, 2001 to Apr 30, 2003 for 1 years 10 months 18 days		(203) 932-9832
			(619) 932-9832
			(760) 965-6549

Daniel Stuart Champoux, 57 years old (approximate)

Shared Locations	29647 Carmel Rd	Phone Numbers	(619) 203-9160
	Daniel Stuart Champoux and Michael Wayne Lowry may have shared this address from Apr 01, 2001 to Jul 28, 2013 for 12 years 4 months		(760) 900-4088
			(760) 953-9629
			(760) 956-5469
			(760) 965-6549
	29647 Carmel Rd		(760) 953-1293
			(203) 932-9832
			(847) 420-7210
			(909) 672-2318

Dorothy Jean Cargill, 95 years old (approximate)

Shared Locations	29647 Carmel Rd Dorothy Jean Cargill and Michael Wayne Lowry may have shared this address from Aug 27, 1996 to Jan 23, 2003 for 6 years 5 months 29647 Carmel Rd	Phone Numbers	(626) 398-3469 (626) 679-2951
------------------	--	---------------	----------------------------------

Miguel Molina Telles, 62 years old (approximate)

Shared Locations	26901 Potomac Dr	Phone Numbers	(714) 282-0849 (714) 401-8757 (714) 717-8029
------------------	------------------	---------------	--

Timothy Mark Linehan, 48 years old (approximate)

Shared Locations	26901 Potomac Dr	Phone Numbers	(951) 704-6593 (909) 698-8546 (951) 698-8546
------------------	------------------	---------------	--

James Patrick Linehan, 45 years old (approximate)

Shared Locations	26901 Potomac Dr	Phone Numbers	(702) 363-0179 (909) 672-7235 (909) 805-5973 (951) 805-6506
------------------	------------------	---------------	--

Elsa Parada Linehan, 74 years old (approximate)

Shared Locations	26901 Potomac Dr	Phone Numbers	(951) 805-6506 (951) 805-6499 (760) 373-8975 (909) 672-7235 (909) 698-2948 (951) 639-5920 (951) 698-2948
------------------	------------------	---------------	--

Kristine Anne Telles, 57 years old (approximate)

Shared Locations	26901 Potomac Dr	Phone Numbers	(714) 282-0849
------------------	------------------	---------------	----------------

Janice Kay Snow, 78 years old (approximate)

Shared Locations	26901 Potomac Dr	Phone Numbers	(909) 816-1648
			(909) 816-4866
			(951) 639-7299
			(951) 309-3813
			(909) 672-9679

Frederick Reed Snow, 78 years old (approximate)

Shared Locations	26901 Potomac Dr	Phone Numbers	(909) 679-7686
			(951) 679-2552

Raymond James Linehan, 78 years old (approximate)

Shared Locations	26901 Potomac Dr	Phone Numbers	(951) 805-6506
			(760) 373-8975
			(909) 672-7235
			(951) 639-5920
			(951) 672-7235

Debra Sue Helgeson, 64 years old (approximate)

Shared Locations	26901 Potomac Dr	Phone Numbers	(507) 583-2904
			(507) 583-7827
			(512) 631-1228

Stanley Michael Azevedo, 37 years old (approximate)

Phone Numbers	(951) 582-1243
	(408) 446-0740
	(951) 223-3692
	(951) 677-4117

SOCIAL SECURITY NUMBER

Issued Years	1975
Issued Location	CALIFORNIA

Contact Information

This section contains phone numbers, previous phone number and email addresses associated with Michael Wayne Lowry.

POSSIBLE PHONE NUMBERS

(909) 301-3607

Phone Carrier	Line Type	Carrier Location	Prepaid
Cellco Partnership Db a Verizon Wireless - Ca (verizon Wireless)	Mobile	Los Angeles-Madison- , CA 92376	No

(951) 538-6198

Phone Carrier	Line Type	Carrier Location	Prepaid
Sprint Spectrum Lp	Mobile	Ontario, CA 91752	No

(951) 733-1973

Phone Carrier	Line Type	Carrier Location	Prepaid
Cellco Partnership Db a Verizon Wireless - Ca (verizon Wireless)	Mobile	Ontario, CA 92860	No

(951) 679-7304

Phone Carrier	Line Type	Carrier Location	Prepaid	Connected
Frontier California Inc	Landline	Sun City, CA 92584	No	No

(951) 265-1662

Phone Carrier	Line Type	Carrier Location	Prepaid
New Cingular Wireless Pcs Llc (at&t Mobility)	Mobile	Riverside, CA 92589	No

(225) 206-4405

Phone Carrier	Line Type	Carrier Location	Prepaid
New Cingular Wireless Pcs Llc - Ga (at&t Mobil- ity)	Mobile	Baton Rouge, LA 70723	No

(951) 301-3607

Phone Carrier	Line Type	Carrier Location	Prepaid	Connected
Frontier California Inc	Landline	Sun City, CA 92584	No	No

(951) 265-3569

Phone Carrier	Line Type	Carrier Location	Prepaid
New Cingular Wirless	Mobile	Riverside, CA 92589	No

POSSIBLE EMAILS

agapeluv325@sbcglobal.net	thelowryco@yahoo.com	agapeluv@yahoo.com
kateylowry@yahoo.com	soldoutlow@aol.com	michael.lowry@cs.com
agapeluv325@hotmail.com	agapeluv325@yahoo.com	agapeluv@sbcglobal.net

Licenses

Possible data may include FAA pilot licenses and DEA licenses for prescribing controlled pharmaceuticals.

Our extensive public records search did not uncover licenses information for Michael Wayne Lowry.

There are 618,660 FAA certified pilots in the U.S. That's less than 0.2% of the population.

So, if FAA license information doesn't show up here, Michael Wayne Lowry may not have one.

Location Information

This section includes all of the locations related to this person. Locations listed may include current residence, past residences, and places of work.

27223 Craig Ave, Menifee, CA 92584-9345

Dates Seen At Address Sep 1, 1998 - Jul 2, 2022	Classification Residential	Address Type Street Address Contains a Valid Primary Number Range	Is Deliverable Yes
Is Receiving Mail Yes	Phone Numbers (951) 679-7304		

31526 Railroad Canyon Rd Ste 1, Canyon Lake, CA 92587-9443

Dates Seen At Address Feb 1, 1996 - Apr 4, 2016	Classification Commercial	Address Type High-Rise Address Contains Apart- ment or Building Sub-Units	Building 8 Suites
Is Deliverable Yes	Is Receiving Mail Yes		

29647 Carmel Rd, Sun City, CA 92586-5125

Dates Seen At Address Aug 27, 1996 - Jul 28, 2013	Classification Residential	Address Type Street Address Contains a Valid Primary Number Range	Is Deliverable Yes
Is Receiving Mail Yes			

302 S Overland Rd, Prescott, AZ 86303-5878

Dates Seen At Address Dec 19, 1996 - Jan 23, 2003	Address Type Street Address Contains a Valid Primary Number Range
--	--

21418 Silver Spur Ln, Wildomar, CA 92595-9543

Dates Seen At Address May 1, 1995 - Jan 23, 2003	Classification Residential	Address Type Street Address Contains a Valid Primary Number Range	Is Deliverable Yes
Is Receiving Mail Yes			

41382 Via Con Dios, Temecula, CA 92592-8121

Dates Seen At Address Apr 3, 1995 - Jan 23, 2003	Classification Residential	Address Type Street Address Contains a Valid Primary Number Range	Is Deliverable Yes
Is Receiving Mail			

Yes

30905 Silver Palm Dr, Homeland, CA 92548-9210

Classification
Residential

Address Type
Street
Address Contains a Valid
Primary Number Range

Is Deliverable
Yes

Is Receiving Mail
Yes

31526 Railroad Canyon Rd Ste 1, Canyon Lake, CA 92587-9443

Classification
Commercial

Address Type
High-Rise
Address Contains Apart-
ment or Building Sub-Units

Is Deliverable
Yes

Is Receiving Mail
Yes

27160 Newport Rd, Menifee, CA 92584-9435

Classification
Commercial

Address Type
Street
Address Contains a Valid
Primary Number Range

Is Deliverable
Yes

Is Receiving Mail
Yes

28422 Champions Dr, Menifee, CA 92584-8876

Classification
Residential

Address Type
Street
Address Contains a Valid
Primary Number Range

Is Deliverable
Yes

Is Receiving Mail
Yes

31529 Linda Lee Dr, Menifee, CA 92584-9719

Classification
Residential

Address Type
Street
Address Contains a Valid
Primary Number Range

Is Deliverable
Yes

Is Receiving Mail
Yes

29647 Carmel Rd, Menifee, CA 92586-5125

Classification
Residential

Address Type
Street
Address Contains a Valid
Primary Number Range

Is Deliverable
Yes

Is Receiving Mail
Yes

29692 Melitta Rd, Menifee, CA 92584-8608

Classification
Residential

Address Type
Street
Address Contains a Valid
Primary Number Range

Is Deliverable
Yes

Is Receiving Mail
Yes

31702 Railroad Canyon Rd, Canyon Lake, CA 92587-9452

Classification
Commercial

Address Type
High-Rise
Address Contains Apart-
ment or Building Sub-Units

Is Deliverable
Yes

Is Receiving Mail
Yes

30479 Meadowlark Dr, Canyon Lake, CA 92587-7551

Classification
Residential

Address Type
Street
Address Contains a Valid
Primary Number Range

Is Deliverable
Yes

Is Receiving Mail
Yes

4707 Artesia Blvd, Lawndale, CA 90260-3125

Classification
Commercial

Address Type
Street
Address Contains a Valid
Primary Number Range

Is Deliverable
Yes

Is Receiving Mail
Yes

4006 Cathann St, Torrance, CA 90503-6912

Classification
Residential

Address Type
Street
Address Contains a Valid
Primary Number Range

Is Deliverable
Yes

Is Receiving Mail
Yes

26901 Potomac Dr, Menifee, CA 92586-3162

Classification
Residential

Address Type
Street
Address Contains a Valid
Primary Number Range

Is Deliverable
Yes

Is Receiving Mail
Yes

1852 Teakwood Way, Vista, CA 92081-7328

Classification
Residential

Address Type

Is Deliverable
Yes

Is Receiving Mail
Yes

Street
Address Contains a Valid
Primary Number Range

2927 N Kolmar Ave, Chicago, IL 60641-5206

Classification
Residential

Address Type
Street
Address Contains a Valid
Primary Number Range

Is Deliverable
Yes

Is Receiving Mail
Yes

POSSIBLE NEIGHBORS

Neighbors for 27223 Craig Ave, Menifee, CA, 92584

Michael Jolly

Age:	75 (approx)	Date of Birth:	Aug 17, 1946 - Aug 16, 1947
Neighbor Address:	27215 Craig Ave, Menifee, CA, 92584	Phone Number:	(951) 679-0361

Jerry Davis

Age:	75 (approx)	Date of Birth:	Aug 17, 1946 - Aug 16, 1947
Neighbor Address:	26080 Craig Ave, Menifee, CA, 92584	Phone Number:	(951) 672-1056

Patricia Paulhus

Age:	56 (approx)	Date of Birth:	Aug 17, 1965 - Aug 16, 1966
Neighbor Address:	28535 Craig Ave, Menifee, CA, 92584	Phone Number:	(951) 301-8555

Clifford Sells

Age:	82 (approx)	Date of Birth:	Aug 17, 1939 - Aug 16, 1940
Neighbor Address:	28563 Craig Ave, Menifee, CA, 92584	Phone Number:	(951) 672-1139

Frank Digiovanni

Age:	54 (approx)	Date of Birth:	Aug 17, 1967 - Aug 16, 1968
Neighbor Address:	28577 Craig Ave, Menifee, CA, 92584	Phone Number:	(951) 301-3860

Phil Cook

Age:	79 (approx)	Date of Birth:	Aug 17, 1942 - Aug 16, 1943
Neighbor Address:	28591 Craig Ave, Menifee, CA, 92584	Phone Number:	(951) 301-5769

Dawn Contino

Age:	49 (approx)	Date of Birth:	Aug 17, 1972 - Aug 16, 1973
Neighbor Address:	28605 Craig Ave, Menifee, CA, 92584	Phone Number:	(951) 672-6360

Mark Clark

Age:	67 (approx)	Date of Birth:	Aug 17, 1954 - Aug 16, 1955
Neighbor Address:		Phone Number:	(951) 672-7932

25831 Craig Ave, Menifee, CA,
92584

Jeffrey Warner

Age:	74 (approx)	Date of Birth:	Aug 17, 1947 - Aug 16, 1948
Neighbor Address:	28619 Craig Ave, Menifee, CA, 92584	Phone Number:	(951) 679-3089

Mike Mikulics

Age:	68 (approx)	Date of Birth:	Aug 17, 1953 - Aug 16, 1954
Neighbor Address:	28661 Craig Ave, Menifee, CA, 92584	Phone Number:	(951) 672-2274

Mark Amesse

Age:	49 (approx)	Date of Birth:	Aug 17, 1972 - Aug 16, 1973
Neighbor Address:	31573 Linda Lee Dr, Menifee, CA, 92584	Phone Number:	(951) 672-7530

Joanne Amesse

Age:	68 (approx)	Date of Birth:	Aug 17, 1953 - Aug 16, 1954
Neighbor Address:	31573 Linda Lee Dr, Menifee, CA, 92584	Phone Number:	(951) 672-7530

Elaine Robinson

Age:	65 (approx)	Date of Birth:	Aug 17, 1956 - Aug 16, 1957
Neighbor Address:	31587 Linda Lee Dr, Menifee, CA, 92584	Phone Number:	(951) 679-4317

Arechiga Ramon Barboza

Neighbor Address:	31600 Linda Lee Dr, Menifee, CA, 92584	Phone Number:	(951) 246-4348
-------------------	---	---------------	----------------

Sandra Rodriguez

Age:	60 (approx)	Date of Birth:	Aug 17, 1961 - Aug 16, 1962
Neighbor Address:	31601 Linda Lee Dr, Menifee, CA, 92584	Phone Number:	(951) 672-9468

Lamberto Rodriguez

Age:	68 (approx)	Date of Birth:	Aug 17, 1953 - Aug 16, 1954
Neighbor Address:	31601 Linda Lee Dr, Menifee, CA, 92584	Phone Number:	(951) 249-9286

Denisse J Rodriguez

Age:	36 (approx)	Date of Birth:	Aug 17, 1985 - Aug 16, 1986
Neighbor Address:	31601 Linda Lee Dr, Menifee, CA, 92584	Phone Number:	(951) 249-9286

Garreth Guevara

Age:	64 (approx)	Date of Birth:	Aug 17, 1957 - Aug 16, 1958
Neighbor Address:	31776 Linda Lee Dr, Menifee, CA, 92584	Phone Number:	(951) 672-9225

George Dustin

Neighbor Address:	31788 Linda Lee Dr, Menifee, CA, 92584	Phone Number:	(951) 723-1886
-------------------	---	---------------	----------------

Neighbors for 31526 Railroad Canyon Rd Ste 1, Canyon Lake, CA, 92587

Lori Massicot

Age:	54 (approx)	Date of Birth:	Aug 17, 1967 - Aug 16, 1968
Neighbor Address:		Phone Number:	(951) 244-9670

30480 Meadowlark Dr, Canyon
Lake, CA, 92587

Bill Massicot

Age:	53 (approx)	Date of Birth:	Aug 17, 1968 - Aug 16, 1969
Neighbor Address:	30480 Meadowlark Dr, Canyon Lake, CA, 92587	Phone Number:	(951) 458-0167

Judith Davis

Age:	73 (approx)	Date of Birth:	Aug 17, 1948 - Aug 16, 1949
Neighbor Address:	30499 Meadowlark Dr, Canyon Lake, CA, 92587	Phone Number:	(951) 244-0104

David McKibbin

Age:	62 (approx)	Date of Birth:	Aug 17, 1959 - Aug 16, 1960
Neighbor Address:	30457 Meadowlark Dr, Canyon Lake, CA, 92587	Phone Number:	(951) 244-3352

David Erwig

Age:	49	Date of Birth:	Sep 14, 1972
Neighbor Address:	30509 Meadowlark Dr, Canyon Lake, CA, 92587	Phone Number:	(951) 244-1129

Matthew Wright

Age:	57 (approx)	Date of Birth:	Aug 17, 1964 - Aug 16, 1965
Neighbor Address:	30519 Meadowlark Dr, Canyon Lake, CA, 92587	Phone Number:	(951) 244-5485

Tony Otsuki

Age:	81 (approx)	Date of Birth:	Aug 17, 1940 - Aug 16, 1941
Neighbor Address:	30539 Meadowlark Dr, Canyon Lake, CA, 92587	Phone Number:	(951) 244-2080

Deanna Ellis

Age:	54 (approx)	Date of Birth:	Aug 17, 1967 - Aug 16, 1968
Neighbor Address:	30558 Meadowlark Dr, Canyon Lake, CA, 92587	Phone Number:	(951) 746-3317

Vikky Pickett

Age:	74 (approx)	Date of Birth:	Aug 17, 1947 - Aug 16, 1948
Neighbor Address:	30597 Meadowlark Dr, Canyon Lake, CA, 92587	Phone Number:	(951) 244-5400

David Pickett

Age:	70 (approx)	Date of Birth:	Aug 17, 1951 - Aug 16, 1952
Neighbor Address:	30597 Meadowlark Dr, Canyon Lake, CA, 92587	Phone Number:	(951) 244-5400

Neighbors for 29647 Carmel Rd, Sun City, CA, 92586

William Mackenzie

Age:	86 (approx)	Date of Birth:	Aug 17, 1935 - Aug 16, 1936
Neighbor Address:	29652 Carmel Rd, Sun City, CA, 92586	Phone Number:	(951) 639-5905

Clint Campion

Age:	63 (approx)	Date of Birth:	Aug 17, 1958 - Aug 16, 1959
Neighbor Address:	29652 Carmel Rd, Sun City, CA, 92586	Phone Number:	(951) 309-1661

Maria Arnao

Age:	74 (approx)	Date of Birth:	Aug 17, 1947 - Aug 16, 1948
Neighbor Address:	29661 Carmel Rd, Sun City, CA, 92586	Phone Number:	(951) 672-8088

Edmond B Williams

Age:	100	Date of Birth:	Mar 26, 1922
Neighbor Address:	29633 Carmel Rd, Sun City, CA, 92586	Phone Number:	(951) 746-3559

T Stewart

Age:	50 (approx)	Date of Birth:	Aug 17, 1971 - Aug 16, 1972
Neighbor Address:	29662 Carmel Rd, Sun City, CA, 92586	Phone Number:	(951) 244-3948

Thomas Morrisey

Age:	84 (approx)	Date of Birth:	Aug 17, 1937 - Aug 16, 1938
Neighbor Address:	29626 Carmel Rd, Sun City, CA, 92586	Phone Number:	(951) 672-3963

Donald Heidler

Age:	94 (approx)	Date of Birth:	Aug 17, 1927 - Aug 16, 1928
Neighbor Address:	29619 Carmel Rd, Sun City, CA, 92586	Phone Number:	(951) 679-3002

Marivell Miranda

Age:	46 (approx)	Date of Birth:	Aug 17, 1975 - Aug 16, 1976
Neighbor Address:	29610 Carmel Rd, Sun City, CA, 92586	Phone Number:	(951) 309-1162

Mary Jones

Age:	65 (approx)	Date of Birth:	Aug 17, 1956 - Aug 16, 1957
Neighbor Address:	29689 Carmel Rd, Sun City, CA, 92586	Phone Number:	(951) 301-4063

Debra McCamish

Age:	123 (approx)	Date of Birth:	Aug 17, 1898 - Aug 16, 1899
Neighbor Address:	29690 Carmel Rd, Sun City, CA, 92586	Phone Number:	(951) 672-1777

Helen Mueller

Age:	102 (approx)	Date of Birth:	Aug 17, 1919 - Aug 16, 1920
Neighbor Address:	26889 Potomac Dr, Sun City, CA, 92586	Phone Number:	(951) 679-3048

Barrett Mueller

Age:	109 (approx)	Date of Birth:	Aug 17, 1912 - Aug 16, 1913
Neighbor Address:	26889 Potomac Dr, Sun City, CA, 92586	Phone Number:	(951) 679-3048

John Finnegan

Age:	93	Date of Birth:	Sep 8, 1928
Neighbor Address:	26875 Potomac Dr, Sun City, CA, 92586	Phone Number:	(951) 679-3912

Betty Finnegan

Age:	91	Date of Birth:	Apr 5, 1931
Neighbor Address:	26875 Potomac Dr, Sun City, CA, 92586	Phone Number:	(951) 679-3912

Timothy Vickie Large

Age:	80	Date of Birth:	Feb 23, 1942
------	----	----------------	--------------

Neighbor Address:	26928 Potomac Dr, Sun City, CA, 92586	Phone Number:	(951) 679-6410
-------------------	---------------------------------------	---------------	----------------

Harold Parker

Age:	88 (approx)	Date of Birth:	Aug 17, 1933 - Aug 16, 1934
Neighbor Address:	26863 Potomac Dr, Sun City, CA, 92586	Phone Number:	(951) 679-4897

R Black

Age:	84 (approx)	Date of Birth:	Aug 17, 1937 - Aug 16, 1938
Neighbor Address:	26940 Potomac Dr, Sun City, CA, 92586	Phone Number:	(951) 309-1152

Neighbors for 302 S Overland Rd, Prescott, AZ, 86303

Nathan Lee

Age:	43 (approx)	Date of Birth:	Aug 17, 1978 - Aug 16, 1979
Neighbor Address:	300 S Overland Rd, Prescott, AZ, 86303	Phone Number:	(928) 778-2701

John Miller

Age:	60 (approx)	Date of Birth:	Aug 17, 1961 - Aug 16, 1962
Neighbor Address:	402 S Overland Rd, Prescott, AZ, 86303	Phone Number:	(928) 771-3795

D Foley

Age:	89 (approx)	Date of Birth:	Aug 17, 1932 - Aug 16, 1933
Neighbor Address:	402 S Overland Rd, Prescott, AZ, 86303	Phone Number:	(928) 771-0112

Rodney Hallenbeck

Age:	72 (approx)	Date of Birth:	Aug 17, 1949 - Aug 16, 1950
Neighbor Address:	520 S Overland Rd, Prescott, AZ, 86303	Phone Number:	(928) 445-9402

R Parker

Age:	64 (approx)	Date of Birth:	Aug 17, 1957 - Aug 16, 1958
Neighbor Address:	550 S Overland Rd, Prescott, AZ, 86303	Phone Number:	(928) 776-9693

K Parker

Age:	66 (approx)	Date of Birth:	Aug 17, 1955 - Aug 16, 1956
Neighbor Address:	550 S Overland Rd, Prescott, AZ, 86303	Phone Number:	(928) 776-9693

Suzanne Meholic

Age:	72 (approx)	Date of Birth:	Aug 17, 1949 - Aug 16, 1950
Neighbor Address:	595 S Overland Rd, Prescott, AZ, 86303	Phone Number:	(928) 778-0853

Neighbors for 21418 Silver Spur Ln, Wildomar, CA, 92595

Lisa Ellison

Age:	58 (approx)	Date of Birth:	Aug 17, 1963 - Aug 16, 1964
Neighbor Address:	21418 Silver Spur Ln, Wildomar, CA, 92595	Phone Number:	(951) 244-1529

Jack Marasco

Age:	87 (approx)	Date of Birth:	Aug 17, 1934 - Aug 16, 1935
Neighbor Address:		Phone Number:	(951) 609-0935

21373 Silver Spur Ln, Wildomar,
CA, 92595

Jack D Graham

Age:	94 (approx)	Date of Birth:	Aug 17, 1927 - Aug 16, 1928
Neighbor Address:	21335 Silver Spur Ln, Wildomar, CA, 92595	Phone Number:	(951) 678-0630

Assets

This section includes assets information that we have found on this person. Possible data may include properties owned, watercrafts owned and vehicles owned or driven.

CURRENTLY OWNED PROPERTIES

Currently Owned Property #1

27223 Craig Ave
Menifee, California, 92584

4 beds

Current Owner
Michael W Lowry

Assessed Value	Tax Amount
\$167,981.00	\$2,804.00
2021	2021

Property Details

Bedrooms	Land Sq. Ft	Year Built	APN#
4	43996	1986	360240020
Type	Street; Address Contains A Valid Primary Number Range.		

Property Value

Land Value	Improvement Value	Assessed Value (2021)	Tax Amount (2021)
\$0.00	\$0.00	\$167,981.00	\$2,804.00

Ownership History

Current Owner
Michael W Lowry

Ownership Details

Document Number	114617	Sale Date	Mar 12, 2020
Recording Date	Jan 31, 2020	Deed Securities Category	RESALE
Owner	Michael W Lowry	Seller	Michael W Lowry

Deed Information

Document Type	QUITCLAIM	Transaction Type	RESALE
---------------	-----------	------------------	--------

Previous Owner

Patricia Lowry
Michael W Lowry

Ownership Details

Document Number	923791	Sale Date	Nov 18, 2004
Recording Date	Nov 2, 2004	Deed Securities Category	RESALE
Owner	Patricia Lowry Michael W Lowry	Seller	Michael W Lowry

Deed Information

Document Type	QUITCLAIM	Transaction Type	RESALE
---------------	-----------	------------------	--------

Previous Owner

Patricia Lowry
Michael W Lowry

Ownership Details

Document Number	919921	Sale Date	Nov 17, 2004
Recording Date	Nov 1, 2004	Deed Securities Category	REFINANCE OR EQUITY
Owner	Patricia Lowry Michael W Lowry		

Mortgage Information

Document Number	919921	Mortgage Amount	\$250,000.00
-----------------	--------	-----------------	--------------

Deed Information

Document Type	DEED OF TRUST	Transaction Type	REFINANCE OR EQUITY
---------------	---------------	------------------	---------------------

Previous Owner

Michael W Lowry

Ownership Details

Document Number	210351	Sale Date	Apr 23, 2002
Deed Securities Category	REFINANCE OR EQUITY	Owner	Michael W Lowry

Mortgage Information

Mortgage Amount	\$30,000.00
-----------------	-------------

Deed Information

Document Type	DEED OF TRUST	Transaction Type	REFINANCE OR EQUITY
---------------	---------------	------------------	---------------------

Previous Owner

Michael W Lowry

Ownership Details

Document Number	122864	Sale Date	Mar 11, 2002
Deed Securities Category	REFINANCE OR EQUITY	Owner	Michael W Lowry

Mortgage Information

Mortgage Amount	\$138,000.00
-----------------	--------------

Deed Information

Document Type

DEED OF TRUST

Transaction Type

REFINANCE OR EQUITY

Previous Owner

Patricia A Lowry

Michael W Lowry

Ownership Details

Document Number

176267

Sale Date

May 10, 2000

Deed Securities Category

REFINANCE OR EQUITY

Owner

Patricia A Lowry
Michael W Lowry

Mortgage Information

Mortgage Amount

\$20,000.00

Deed Information

Transaction Type

REFINANCE OR EQUITY

Previous Owner

Patricia A Lowry

Michael W Lowry

Ownership Details

Sale Date

Aug 5, 1998

Deed Securities Category

RESALE

Sale Amount

\$122,000.00

Owner

Patricia A Lowry
Michael W Lowry

Mortgage Information

Mortgage Amount

\$118,400.00

Mortgage Loan Type

Veterans Administration (Va)

Deed Information

Transaction Type

RESALE

Previous Owner

Ownership Details

Sale Date

Oct 9, 1997

Deed Securities Category

RESALE

Sale Amount

\$84,731.00

Seller

James R Everette

Deed Information

Document Type

TRUSTEE'S DEED UPON SALE

Transaction Type

RESALE

Previous Owner

Iris Klain

Ownership Details

Sale Date	Sep 30, 1996	Deed Securities Category	RESALE
Owner	Iris Klain	Seller	Gloria Gutierrez
Deed Information			
Transaction Type	RESALE		
Previous Owner			
Gloria Gutierrez			
Ownership Details			
Sale Date	Jul 10, 1996	Deed Securities Category	RESALE
Owner	Gloria Gutierrez	Seller	James R Everette
Deed Information			
Transaction Type	RESALE		
Previous Owner			
James R Everette			
Ownership Details			
Sale Date	Dec 20, 1991	Deed Securities Category	RESALE
Sale Amount	\$167,000.00	Owner	James R Everette
Seller	Terry F Ciesler		
Mortgage Information			
Mortgage Amount	\$167,000.00	Mortgage Loan Type	Veterans Administration (Va)
Deed Information			
Transaction Type	RESALE		
Previous Owner			
Terry F Ciesler			
Ownership Details			
Sale Date	Apr 1, 1990	Deed Securities Category	REFINANCE OR EQUITY
Owner	Terry F Ciesler		
Mortgage Information			
Mortgage Amount	\$19,000.00		
Deed Information			
Transaction Type	REFINANCE OR EQUITY		
Previous Owner			
Terry F Ciesler			

Ownership Details

Sale Date	Jul 1, 1989	Deed Securities Category	REFINANCE OR EQUITY
Owner	Terry F Ciesler		

Mortgage Information

Mortgage Amount	\$27,717.00
-----------------	-------------

Deed Information

Transaction Type	REFINANCE OR EQUITY
------------------	---------------------

Previous Owner

Terry F Ciesler

Ownership Details

Sale Date	Dec 1, 1988	Deed Securities Category	REFINANCE OR EQUITY
Owner	Terry F Ciesler		

Mortgage Information

Mortgage Amount	\$16,304.00
-----------------	-------------

Deed Information

Transaction Type	REFINANCE OR EQUITY
------------------	---------------------

PREVIOUSLY OWNED PROPERTIES

Previously Owned Property #1

27223 Craig Ave
Menifee, California, 92584

4 beds | 2 baths | 1848 sq/ft

Current Owner
Lowry Michael W Living Trust
Mar 12, 2020

Assessed Value	Sale Amount	Tax Amount
\$167,981.00	\$122,000.00	\$1,882.06
2021	Jan 31, 2020	2020

Property Details

Bedrooms	Bathrooms	Living Sq. Ft	Land Sq. Ft
4	2	1848	43996
Floors	Year Built	APN#	Type
1	1986	360-240-020	Single Family Residence/Town-house
Municipality Name			
City Of Menifee			

Property Value

Land Value	Improvement Value	Assessed Value (2021)	Tax Amount (2020)
------------	-------------------	-----------------------	-------------------

\$72,404.00	\$95,577.00	\$167,981.00	\$1,882.06
-------------	-------------	--------------	------------

Assessed Value

2009 - 2021

2009	2010	2011	2012	2013
\$141,211.00	\$140,874.00	\$104,000.00	\$112,000.00	\$132,000.00
2014	2015	2016	2017	2018
\$148,335.00	\$151,296.00	\$153,602.00	\$156,673.00	\$159,805.00
2019	2020	2021		
\$163,000.00	\$166,259.00	\$167,981.00		

Ownership History

Current Owner

Lowry Michael W Living Trust

Mar 12, 2020

Ownership Details

Document Number	114617	Universal Land Use	Mobile Home Pp
Property Indicator	Single Family Residence/Town-house	Sale Date	Jan 31, 2020
Resale New Construction	Resale	Recording Date	Mar 12, 2020
Absentee Indicator	Situs Address Taken From Sales Transaction - Determined Owner Occupied	Residential Model Indicator	Based On Zip Code and Value Property is Residential
Deed Securities Category	Interfamily Transfer, Resale, Residential (Modeled)	Owner	Lowry Michael W Living Trust 27223 Craig Ave, Menifee, California, 92584
Seller	Michael W Lowry		

Deed Information

Document Type	Deed	Registry Entry Date	Mar 12, 2020
Document Number	000000114617	Transaction Type	Nominal
Batch ID	20200327	Batch Sequence	00822

Previous Owner

Michael Lowry

Patricia Lowry

Nov 17, 2004

Ownership Details

Document Number	919921	Universal Land Use	Mobile Home Pp
Sale Code	Unknown	Property Indicator	Single Family Residence/Town-house
Sale Date	Nov 1, 2004	Resale New Construction	Resale
Recording Date	Nov 17, 2004	Absentee Indicator	Situs Address Taken From Sales Transaction - Determined Absentee Owner
Residential Model Indicator	Based On Zip Code and Value Property is Residential	Deed Securities Category	Residential (Modeled)
Title Company	PREMIUM TITLE/CA INC	Owner	Michael Lowry Patricia Lowry 27223 Craig Ave, Menifee, California, 92584

Owner Relationship Type	Husband/Wife	Seller	Wmc Mtg CorpMichael W Lowry
-------------------------	--------------	--------	-----------------------------

Mortgage Information

Mortgage Date	Nov 1, 2004	Recording Date	Feb 9, 2016
Document Number	53551	Mortgage Amount	\$250,000.00
Mortgage Loan Type	Conventional		

Mortgage Information

Mortgage Date	Nov 1, 2004	Recording Date	Jun 8, 2015
Document Number	239662	Mortgage Amount	\$250,000.00
Mortgage Loan Type	Conventional		

Mortgage Information

Recording Date	Nov 18, 2004	Cash Purchase	Yes
Document Number	923791		

Mortgage Information

Mortgage Date	Nov 1, 2004	Recording Date	Nov 17, 2004
Mortgage Due Date	Dec 1, 2034	Document Number	919921
Mortgage Amount	\$250,000.00	Mortgage Term	30 Years
Mortgage Loan Type	Conventional	Mortgage Deed Type	Deed Of Trust

Previous Owner

Michael Lowry
Mar 11, 2002

Ownership Details

Document Number	122863	Universal Land Use	Mobile Home Pp
Property Indicator	Single Family Residence/Town-house	Sale Date	Feb 12, 2002
Resale New Construction	Resale	Recording Date	Mar 11, 2002
Absentee Indicator	Situs Address Taken From Sales Transaction - Determined Owner Occupied	Residential Model Indicator	Based On Zip Code and Value Property is Residential
Deed Securities Category	Residential (Modeled)	Title Company	LANDSAFE TITLE
Owner	Michael Lowry N/Avail, Menifee, California, 92584	Owner Relationship Type	Married Man
Seller	Patricia A Lowry		

Mortgage Information

Mortgage Date	Apr 11, 2002	Recording Date	Apr 23, 2002
Document Number	210351	Mortgage Amount	\$30,000.00
Mortgage Loan Type	Conventional	Mortgage Deed Type	Deed Of Trust

Mortgage Information

Mortgage Date	Feb 22, 2002	Recording Date	Mar 11, 2002
Mortgage Due Date	Mar 1, 2032	Document Number	122863
Mortgage Amount	\$138,000.00	Mortgage Term	30 Years
Mortgage Loan Type	Conventional	Mortgage Deed Type	Deed Of Trust

Previous Owner

James Everette

Dec 20, 1991

Ownership Details

Document Number	442595	Sale Code	Sale Price (Full)
Property Indicator	Single Family Residence/Town-house	Sale Date	Dec 1, 1991
Resale New Construction	Resale	Recording Date	Dec 20, 1991
Absentee Indicator	Situs Address Taken From Sales Transaction - Determined Owner Occupied	Residential Model Indicator	Based On Zip Code and Value Property is Residential
Deed Securities Category	Resale, Mortgaged Purchase, Residential (Modeled)	Sale Amount	\$167,000.00
Title Company	FIRST AMERICAN TITLE	Owner	James Everett 27223 Craig Ave, Menifee, California, 92584
Owner Relationship Type	Married Man	Seller	Terry F Ciesler Emily M Everett

Mortgage Information

Mortgage Date	Dec 20, 1991	Recording Date	Dec 20, 1991
Document Number	442594	Mortgage Amount	\$167,000.00
Mortgage Loan Type	Va(Veterans Affairs)	Mortgage Deed Type	Deed Of Trust

Mortgage Information

Recording Date	Dec 20, 1991	Cash Purchase	Yes
Document Number	442595		

Previous Owner

Michael W Lowry

Patricia A Lowry

Aug 5, 1998

Ownership Details

Document Number	327211	Universal Land Use	Mobile Home Pp
Sale Code	Full Value	Property Indicator	Single Family Residence/Town-house
Resale New Construction	Resale	Recording Date	Aug 5, 1998
Absentee Indicator	Situs Address Taken From Sales Transaction - Determined Owner Occupied	Residential Model Indicator	Based On Zip Code and Value Property is Residential
Deed Securities Category	Residential (Modeled)	Sale Amount	\$122,000.00
Title Company	LANDSAFE TITLE	Owner	Michael W Lowry Patricia A Lowry 31526 Railroad Canyon Rd, Canyon Lake, California, 92587
Owner Relationship Type	Husband/Wife	Seller	Va Sec

Mortgage Information

Mortgage Date	Aug 5, 1998	Recording Date	Aug 5, 1998
Document Number	327211	Mortgage Amount	\$118,400.00
Mortgage Loan Type	Conventional		

Deed Information

Document Type	Deed of Trust	Registry Entry Date	May 10, 2000
Document Number	000000176267	Transaction Type	Refinance
Batch ID	20000524	Batch Sequence	00429

Previous Owner
Lowry Michael W Living Trust
Aug 5, 1998

Ownership Details

Document Number	327211	Universal Land Use	Mobile Home
Sale Code	Full Value	Property Indicator	Single Family Residence
Recording Date	Aug 5, 1998	Absentee Indicator	Owner Occupied
Residential Model Indicator	Property is Residential	Sale Amount	\$122,000.00
Title Company	HERKS TITLE AGCY	Owner	Lowry Michael W Living Trust 27223 Craig Ave, Menifee, California, 92584
Seller	Va Sec		

Previous Owner
Michael W Lowry
Aug 5, 1998

Ownership Details

Document Number	327211	Universal Land Use	Mobile Home
Sale Code	Full Value	Property Indicator	Single Family Residence
Recording Date	Aug 5, 1998	Absentee Indicator	Owner Occupied
Residential Model Indicator	Property is Residential	Sale Amount	\$122,000.00
Title Company	HERKS TITLE AGCY	Owner	Michael W Lowry 27223 Craig Ave, Menifee, California, 92584
Owner Relationship Type	Husband And Wife	Seller	Va Sec

Previous Owner
Sec Va
Oct 9, 1997

Ownership Details

Document Number	368238	Universal Land Use	Mobile Home Pp
Property Indicator	Single Family Residence/Townhouse	Resale New Construction	Resale
Recording Date	Oct 9, 1997	Absentee Indicator	Situs Address Taken From Sales Transaction - Determined Absentee Owner
Residential Model Indicator	Based On Zip Code and Value Property is Residential	Deed Securities Category	Resale, Cash Purchase, Residential (Modeled)
Owner	Sec Va 2022 Camino Del Rio N, San Diego, California, 92108	Seller	Ilana Reuveni Asaf Reuveni

Mortgage Information

Recording Date	Oct 9, 1997	Cash Purchase	Yes
Document Number	368238		

Previous Owner
Norwest Mtg
Oct 9, 1997

Ownership Details

Document Number	368237	Universal Land Use	Mobile Home Pp
Property Indicator	Single Family Residence/Town-house	Resale New Construction	Resale
Recording Date	Oct 9, 1997	Residential Model Indicator	Based On Zip Code and Value Property is Residential
Deed Securities Category	Resale, Reo Transfer, Cash Purchase, Residential (Modeled)	Sale Amount	\$84,731.00
Owner	Norwest Mtg N/Avail, Des Moines, Iowa, 50328	Seller	Ilana Reuveni Asaf Reuveni

Mortgage Information

Recording Date	Oct 9, 1997	Cash Purchase	Yes
Document Number	368237		

Previous Owner

Asaf Reuveni

Ilana Reuveni

Jan 17, 1997

Ownership Details

Document Number	17630	Universal Land Use	Mobile Home Pp
Property Indicator	Single Family Residence/Town-house	Resale New Construction	Resale
Recording Date	Jan 17, 1997	Absentee Indicator	Situs Address Taken From Sales Transaction - Determined Absentee Owner
Residential Model Indicator	Based On Zip Code and Value Property is Residential	Deed Securities Category	Resale, Cash Purchase, Residential (Modeled)
Owner	Asaf Reuveni Ilana Reuveni 16350 Ventura Blvd, Encino, California, 91436	Seller	Yaron Klain Iris Klain

Mortgage Information

Recording Date	Jan 17, 1997	Cash Purchase	Yes
Document Number	17630		

Previous Owner

Iris Klain

Yaron Klain

Sep 30, 1996

Ownership Details

Document Number	374548	Universal Land Use	Mobile Home Pp
Property Indicator	Single Family Residence/Town-house	Resale New Construction	Resale
Recording Date	Sep 30, 1996	Absentee Indicator	Situs Address Taken From Sales Transaction - Determined Absentee Owner
Residential Model Indicator	Based On Zip Code and Value Property is Residential	Deed Securities Category	Resale, Cash Purchase, Residential (Modeled)
Owner	Iris Klain Yaron Klain 18149 Acre St, Northridge, California, 91325	Owner Relationship Type	Husband/Wife

Seller Gloria Gutierrez

Mortgage Information

Recording Date	Sep 30, 1996	Cash Purchase	Yes
Document Number	374548		

Previous Owner

Gloria Gutierrez

Jul 10, 1996

Ownership Details

Document Number	256793	Universal Land Use	Mobile Home Pp
Property Indicator	Single Family Residence/Town-house	Resale New Construction	Resale
Recording Date	Jul 10, 1996	Absentee Indicator	Situs Address Taken From Sales Transaction - Determined Absentee Owner
Residential Model Indicator	Based On Zip Code and Value Property is Residential	Deed Securities Category	Resale, Cash Purchase, Residential (Modeled)
Owner	Gloria Gutierrez 15445 Ventura Blvd, Sherman Oaks, California, 91403	Seller	Everette James R & Emily M

Mortgage Information

Recording Date	Jul 10, 1996	Cash Purchase	Yes
Document Number	256793		

Previously Owned Property #2

30905 Silver Palm Dr
Homeland, California, 92548

3 beds | 2 baths | 1248 sq/ft

Current Owner
Daniel Payne
May 5, 2020

Assessed Value	Mortgage Amount	Sale Amount	Tax Amount
\$118,211.00	\$114,880.00	\$45,000.00	\$647.90
2021	May 5, 2020	Dec 27, 2019	2020

Property Details

Bedrooms	Bathrooms	Living Sq. Ft	Land Sq. Ft
3	2	1248	4356
Floors	Year Built	APN#	Type
1	1977	459-251-005	Single Family Residence/Town-house

Municipality Name
Romoland School Dist

Property Value

Land Value	Improvement Value	Assessed Value (2021)	Tax Amount (2020)
------------	-------------------	-----------------------	-------------------

\$88,324.00	\$29,887.00	\$118,211.00	\$647.90
-------------	-------------	--------------	----------

Assessed Value

2009 - 2021

2009	2010	2011	2012	2013
\$57,290.00	\$57,152.00	\$49,000.00	\$46,000.00	\$58,000.00
2014	2015	2016	2017	2018
\$60,174.00	\$50,000.00	\$50,762.00	\$51,777.00	\$52,812.00
2019	2020	2021		
\$53,867.00	\$54,943.00	\$118,211.00		

Ownership History

Current Owner

Daniel Payne

May 5, 2020

Ownership Details

Document Number	192931	Universal Land Use	Mobile Home Pp
Sale Code	Sale Price (Full)	Property Indicator	Single Family Residence/Town-house
Sale Date	Dec 27, 2019	Resale New Construction	Resale
Recording Date	May 5, 2020	Absentee Indicator	Situs Address Taken From Sales Transaction - Determined Owner Occupied
Residential Model Indicator	Based On Zip Code and Value Property is Residential	Deed Securities Category	Resale, Residential (Modeled)
Title Company	FIRST AMERICAN TITLE	Owner	Daniel Payne 30905 Silver Palm Dr, Homeland, California, 92548
Owner Relationship Type	Unmarried Man	Seller	Midiael Lowny

Mortgage Information

Mortgage Date	May 1, 2020	Recording Date	May 5, 2020
Mortgage Due Date	Jun 1, 2050	Document Number	192931
Mortgage Amount	\$114,880.00	Mortgage Term	30 Years
Mortgage Loan Type	Fha(Federal Housing Authority)	Mortgage Deed Type	Deed Of Trust

Deed Information

Document Type	Deed	Registry Entry Date	May 5, 2020
Document Number	000000192931	Transaction Type	Nominal
Batch ID	20200512	Batch Sequence	00726

Previous Owner

Michael W Lowry

Mar 9, 2015

Ownership Details

Document Number	92854	Universal Land Use	Mobile Home Pp
Sale Code	Unknown	Property Indicator	Single Family Residence/Town-house
Sale Date	Apr 9, 2009	Resale New Construction	Resale

Recording Date	Mar 9, 2015	Absentee Indicator	Situs Address Taken From Sales Transaction - Determined Absentee Owner
Residential Model Indicator	Based On Zip Code and Value Property is Residential	Deed Securities Category	Residential (Modeled)
Sale Amount	\$45,000.00	Owner	Michael W Lowry 31526 Railroad Canyon Rd Ste 1, Canyon Lake, California, 92587
Owner Relationship Type	Married Man	Seller	Highland Palms Senior Estates- Highland Palms Senior Ests & Cntry ClubHavens Cloyd E & Mary P

Mortgage Information

Mortgage Date	Mar 5, 2015	Recording Date	Mar 9, 2015
Document Number	92854	Mortgage Amount	\$45,000.00
Mortgage Loan Type	Private Party Lender	Mortgage Deed Type	Deed Of Trust

Deed Information

Document Type	Mechanic Liens	Registry Entry Date	Feb 27, 2020
Document Number	000000089002	Transaction Type	Mechanic Lien / Release
Batch ID	20200312	Batch Sequence	00148

Previous Owner

Daniel M Payne

Mar 9, 2015

Ownership Details

Document Number	92854	Universal Land Use	Mobile Home
Sale Code	Unknown	Property Indicator	Single Family Residence
Sale Date	Mar 5, 2015	Recording Date	Mar 9, 2015
Absentee Indicator	Situs From Sale (Occupied)	Residential Model Indicator	Property is Residential
Sale Amount	\$45,000.00	Owner	Daniel M Payne 30905 Silver Palm Dr, Homeland, California, 92548
Owner Relationship Type	Unmarried Man	Seller	Havens Cloyd E & Mary P

Previous Owner

Cloyd E Havens

Mary P Havens

Jul 14, 2014

Ownership Details

Document Number	260116	Universal Land Use	Mobile Home Pp
Sale Code	Sale Price (Full)	Property Indicator	Single Family Residence/Townhouse
Sale Date	Jul 7, 2014	Resale New Construction	Resale
Recording Date	Jul 14, 2014	Absentee Indicator	Situs Address Taken From Sales Transaction - Determined Absentee Owner
Residential Model Indicator	Based On Zip Code and Value Property is Residential	Deed Securities Category	Resale, Cash Purchase, Residential (Modeled), Reo Sale
Sale Amount	\$40,000.00	Title Company	WFG TITLE
Owner	Cloyd E Havens Mary P Havens 27529 Potomac Dr, Menifee, California, 92586	Owner Relationship Type	Husband/Wife

Seller Mtg Assn Federal Natl

Mortgage Information

Recording Date	Jul 14, 2014	Cash Purchase	Yes
Document Number	260116		

Previous Owner

Federal Natl Mtg Assn Fnma

Apr 4, 2014

Ownership Details

Document Number	123902	Universal Land Use	Mobile Home Pp
Sale Code	Sale Price (Full)	Property Indicator	Single Family Residence/Town-house
Sale Date	Mar 24, 2014	Resale New Construction	Resale
Recording Date	Apr 4, 2014	Absentee Indicator	Situs Address Taken From Sales Transaction - Determined Absentee Owner
Residential Model Indicator	Based On Zip Code and Value Property is Residential	Deed Securities Category	Resale, Residential (Modeled)
Title Company	SERVICELINK	Owner	Federal Natl Mtg Assn Fnma 3900 Wisconsin Ave Nw, Washington, District Of Columbia, 20016

Seller Bk Onewest

Deed Information

Document Type	Deed	Registry Entry Date	Apr 4, 2014
Document Number	000000123902	Transaction Type	Nominal
Batch ID	20140411	Batch Sequence	00395

Previous Owner

Onewest Bk

Ownership Details

Document Number	114666	Universal Land Use	Mobile Home Pp
Sale Code	Sale Price (Full)	Property Indicator	Single Family Residence/Town-house
Sale Date	Mar 19, 2014	Resale New Construction	Resale
Recording Date	Mar 28, 2014	Absentee Indicator	Situs Address Taken From Sales Transaction - Determined Absentee Owner
Residential Model Indicator	Based On Zip Code and Value Property is Residential	Deed Securities Category	Resale, Reo Transfer, Cash Purchase, Residential (Modeled)
Sale Amount	\$107,344.00	Owner	Onewest Bk
Seller	La Verne Hanson Clear Recon Corp		

Mortgage Information

Recording Date	Mar 28, 2014	Cash Purchase	Yes
Document Number	114666		

Previous Owner

Federal Natl Mtg Assn Fnma

Ownership Details

Document Number	346543	Universal Land Use	Mobile Home Pp
Sale Code	Sale Price (Full)	Property Indicator	Single Family Residence/Town-house
Sale Date	Jul 11, 2013	Resale New Construction	Resale
Recording Date	Jul 18, 2013	Absentee Indicator	Situs Address Taken From Sales Transaction - Determined Absentee Owner
Residential Model Indicator	Based On Zip Code and Value Property is Residential	Deed Securities Category	Resale, Reo Transfer, Cash Purchase, Residential (Modeled)
Sale Amount	\$101,793.00	Title Company	SERVICELINK
Owner	Federal Natl Mtg Assn Fnma	Seller	La Verne Hanson Clear Recon Corp

Mortgage Information

Recording Date	Jul 18, 2013	Cash Purchase	Yes
Document Number	346543		

Previous Owner

La Hanson

Jan 24, 2008

Ownership Details

Document Number	38405	Universal Land Use	Mobile Home Pp
Property Indicator	Single Family Residence/Town-house	Sale Date	Jan 17, 2008
Recording Date	Jan 24, 2008	Absentee Indicator	Situs Address Taken From Sales Transaction - Determined Absentee Owner
Residential Model Indicator	Based On Zip Code and Value Property is Residential	Deed Securities Category	Residential (Modeled)
Title Company	SERVICELINK	Owner	La Hanson 30905 Silver Palm Dr, Homeland, California, 92548
Owner Relationship Type	Married Woman	Seller	Highland Palms Mobile Estates

Mortgage Information

Mortgage Date	Jan 17, 2008	Recording Date	Jun 17, 2013
Document Number	286142	Mortgage Amount	\$202,500.00
Mortgage Loan Type	Fha(Federal Housing Authority)		

Mortgage Information

Mortgage Date	Jan 17, 2008	Recording Date	Mar 20, 2013
Document Number	133560	Mortgage Amount	\$202,500.00
Mortgage Loan Type	Fha(Federal Housing Authority)		

Mortgage Information

Mortgage Date	Jan 17, 2008	Recording Date	Jan 24, 2008
Document Number	38405	Mortgage Amount	\$1.00
Mortgage Loan Type	Fha(Federal Housing Authority)	Mortgage Deed Type	Equity Or Credit Line

Deed Information

Document Type	Mechanic Liens	Registry Entry Date	Nov 9, 2012
Document Number	000000543413	Transaction Type	Mechanic Lien / Release
Batch ID	20121123	Batch Sequence	00711

Previous Owner

Laverne Hanson

Dec 29, 2000

Ownership Details

Document Number	518678	Universal Land Use	Mobile Home Pp
Sale Code	Sale Price (Partial)	Property Indicator	Single Family Residence/Town-house
Sale Date	Nov 29, 2000	Resale New Construction	Resale
Recording Date	Dec 29, 2000	Absentee Indicator	Situs Address Taken From Sales Transaction - Determined Owner Occupied
Residential Model Indicator	Based On Zip Code and Value Property is Residential	Deed Securities Category	Residential (Modeled)
Sale Amount	\$47,000.00	Title Company	CHICAGO TITLE CO.
Owner	Laverne Hanson 30905 Silver Palm Dr, Homeland, California, 92548	Owner Relationship Type	Married Woman
Seller	Ronald A Hanson Trust McCoy		

Mortgage Information

Mortgage Date	Jan 17, 2008	Recording Date	Jan 24, 2008
Document Number	38404	Mortgage Amount	\$202,500.00
Mortgage Loan Type	Fha(Federal Housing Authority)	Mortgage Deed Type	Equity Or Credit Line

Mortgage Information

Recording Date	Nov 27, 2007	Cash Purchase	Yes
Document Number	713818		

Previous Owner

Ronald Hanson

Laverne Hanson

Dec 29, 2000

Ownership Details

Document Number	518678	Universal Land Use	Mobile Home Pp
Sale Code	Unknown	Property Indicator	Single Family Residence/Town-house
Sale Date	Nov 29, 2000	Resale New Construction	Resale
Recording Date	Dec 29, 2000	Absentee Indicator	Situs Address Taken From Sales Transaction - Determined Owner Occupied
Residential Model Indicator	Based On Zip Code and Value Property is Residential	Deed Securities Category	Resale, Mortgaged Purchase, Residential (Modeled)
Sale Amount	\$47,000.00	Title Company	LAWYERS TITLE INSURANCE CORP.
Owner	Ronald Hanson Laverne Hanson 30905 Silver Palm Dr, Homeland, California, 92548	Seller	Trust McCoy

Mortgage Information

Mortgage Date	Dec 27, 2000	Recording Date	Dec 29, 2000
Mortgage Due Date	Jan 1, 2031	Document Number	518678

Mortgage Amount	\$30,000.00	Mortgage Term	30 Years
Mortgage Loan Type	Conventional	Mortgage Deed Type	Deed Of Trust
Previous Owner			
Federal Natl Mtg Assn Fnma			
Dec 29, 2000			
Ownership Details			
Document Number	518678	Universal Land Use	Mobile Home
Sale Code	Unknown	Property Indicator	Single Family Residence
Sale Date	Nov 29, 2000	Recording Date	Dec 29, 2000
Residential Model Indicator	Property is Residential	Sale Amount	\$47,000.00
Title Company	LAWYERS TITLE INSURANCE CORP.	Owner	Federal Natl Mtg Assn Fnma 30905 Silver Palm Dr, Homeland, California, 92548
Seller	Trust McCoy		

Previous Owner

Fred McCoy

Frances Omccoy

Aug 14, 1991

Ownership Details			
Document Number	279094	Property Indicator	Miscellaneous
Sale Date	Aug 1, 1991	Resale New Construction	Resale
Recording Date	Aug 14, 1991	Absentee Indicator	Situs Address Taken From Sales Transaction - Determined Owner Occupied
Residential Model Indicator	Based On Zip Code and Value Property is Not Residential	Deed Securities Category	Interfamily Transfer, Resale, Cash Purchase
Owner	Fred McCoy Frances Omccoy 30905 Silver Palm Dr, Homeland, California, 92548	Seller	Fred R McCoy
Mortgage Information			
Recording Date	Aug 14, 1991	Cash Purchase	Yes
Document Number	279094		

Previous Owner

La Hanson

Ownership Details			
Document Number	353771	Universal Land Use	Mobile Home Pp
Property Indicator	Single Family Residence/Town-house	Recording Date	Jul 23, 2013
Absentee Indicator	Situs Address Taken From Sales Transaction - Determined Absen- tee Owner	Residential Model Indicator	Based On Zip Code and Value Property is Residential
Deed Securities Category	Residential (Modeled)	Title Company	SERVICELINK
Owner	La Hanson	Owner Relationship Type	Married Woman
Mortgage Information			

Mortgage Date	Jan 17, 2008	Recording Date	Feb 21, 2014
Document Number	68235	Mortgage Amount	\$202,500.00
Mortgage Loan Type	Fha(Federal Housing Authority)		

Mortgage Information

Mortgage Date	Jan 17, 2008	Recording Date	Oct 15, 2013
Document Number	492549	Mortgage Amount	\$202,500.00
Mortgage Loan Type	Fha(Federal Housing Authority)		

Mortgage Information

Mortgage Date	Jan 17, 2008	Recording Date	Sep 27, 2013
Document Number	467071	Mortgage Amount	\$202,500.00
Mortgage Loan Type	Fha(Federal Housing Authority)		

Mortgage Information

Mortgage Date	Jan 17, 2008	Recording Date	Jul 23, 2013
Document Number	353771	Mortgage Amount	\$202,500.00
Mortgage Loan Type	Fha(Federal Housing Authority)		

Previously Owned Property #3

31529 Linda Lee Dr
Menifee, California, 92584

3 beds | 2 baths | 1539 sq/ft

Current Owner

Brian Pumphrey
Ashley Pumphrey

Jun 12, 2020

Assessed Value	Mortgage Amount	Sale Amount	Tax Amount
\$249,136.00	\$255,138.00	\$224,000.00	\$3,053.90
2021	Nov 29, 2016	Jun 8, 2020	2020

Property Details

Bedrooms	Bathrooms	Living Sq. Ft	Land Sq. Ft
3	2	1539	37026
Floors	Year Built	APN#	Type
1	2008	360-240-021	Single Family Residence/Town-house

Municipality Name

City Of Menifee

Property Value

Land Value	Improvement Value	Assessed Value (2021)	Tax Amount (2020)
\$91,007.00	\$158,129.00	\$249,136.00	\$3,053.90

Assessed Value

2009 - 2021

2009	2010	2011	2012	2013
\$216,585.00	\$216,070.00	\$217,695.00	\$121,000.00	\$110,000.00
2014	2015	2016	2017	2018

\$219,994.00	\$224,388.00	\$227,808.00	\$232,363.00	\$237,009.00
2019	2020	2021		
\$241,748.00	\$246,582.00	\$249,136.00		

Ownership History

Current Owner

Brian Pumphrey
Ashley Pumphrey
Nov 29, 2016

Ownership Details

Document Number	530216	Universal Land Use	Mobile Home Pp
Property Indicator	Single Family Residence/Town-house	Sale Date	Nov 22, 2016
Recording Date	Nov 29, 2016	Absentee Indicator	Situs Address Taken From Sales Transaction - Determined Owner Occupied
Residential Model Indicator	Based On Zip Code and Value Property is Residential	Deed Securities Category	Residential (Modeled)
Title Company	TICOR TITLE SAN DIEGO BR	Owner	Brian Pumphrey Ashley Pumphrey 31529 Linda Lee Dr, Menifee, California, 92584
Owner Relationship Type	Husband/Wife		

Mortgage Information

Mortgage Date	Jun 8, 2020	Recording Date	Jun 12, 2020
Mortgage Due Date	Jul 1, 2050	Document Number	252688
Mortgage Amount	\$303,000.00	Mortgage Term	30 Years
Mortgage Loan Type	Conventional	Mortgage Deed Type	Deed Of Trust

Mortgage Information

Mortgage Date	Aug 26, 2019	Recording Date	Aug 30, 2019
Mortgage Due Date	Sep 1, 2049	Document Number	339380
Mortgage Amount	\$299,145.00	Mortgage Term	30 Years
Mortgage Loan Type	Fha(Federal Housing Authority)	Mortgage Deed Type	Deed Of Trust

Mortgage Information

Mortgage Date	Nov 22, 2016	Recording Date	Nov 29, 2016
Mortgage Due Date	Dec 1, 2046	Document Number	530216
Mortgage Amount	\$255,138.00	Mortgage Term	30 Years
Mortgage Loan Type	Fha(Federal Housing Authority)	Mortgage Deed Type	Deed Of Trust

Previous Owner

Michael Camp

Ownership Details

Document Number	185926	Universal Land Use	Mobile Home Pp
Property Indicator	Single Family Residence/Town-house	Sale Date	Mar 7, 2013
Resale New Construction	Resale	Recording Date	Apr 19, 2013
Residential Model Indicator	Based On Zip Code and Value Property is Residential	Deed Securities Category	Interfamily Transfer, Resale, Residential (Modeled)

Title Company	STEWART TITLE/CA	Owner	Michael Camp
Owner Relationship Type	Married Man	Seller	Lauren Camp
Deed Information			
Document Type	Deed	Registry Entry Date	Apr 19, 2013
Document Number	000000185926	Transaction Type	Nominal
Batch ID	20130429	Batch Sequence	00941
Previous Owner			
Sarac Group LLC			
Apr 19, 2013			
Ownership Details			
Document Number	185927	Universal Land Use	Mobile Home Pp
Sale Code	Unknown	Property Indicator	Single Family Residence/Town-house
Sale Date	Mar 7, 2013	Resale New Construction	Resale
Recording Date	Apr 19, 2013	Absentee Indicator	Situs Address Taken From Sales Transaction - Determined Absentee Owner
Residential Model Indicator	Based On Zip Code and Value Property is Residential	Deed Securities Category	Resale, Residential (Modeled)
Title Company	STEWART TITLE	Owner	Sarac Group LLC 8788 Balboa Ave # 000270, San Diego, California, 92123
Seller	Michael Camp		
Deed Information			
Document Type	Deed	Registry Entry Date	Apr 19, 2013
Document Number	000000185927	Transaction Type	Nominal
Batch ID	20130429	Batch Sequence	00951
Previous Owner			
Brian Pumphrey			
Ashley Pumphrey			
Apr 19, 2013			
Ownership Details			
Document Number	185928	Universal Land Use	Mobile Home Pp
Sale Code	Sale Price (Full)	Property Indicator	Single Family Residence/Town-house
Sale Date	Feb 28, 2013	Resale New Construction	Resale
Recording Date	Apr 19, 2013	Absentee Indicator	Situs Address Taken From Sales Transaction - Determined Owner Occupied
Residential Model Indicator	Based On Zip Code and Value Property is Residential	Deed Securities Category	Resale, Mortgaged Purchase, Residential (Modeled)
Sale Amount	\$224,000.00	Title Company	STEWART TITLE
Owner	Brian Pumphrey Ashley Pumphrey 31529 Linda Lee Dr, Menifee, California, 92584	Owner Relationship Type	Husband/Wife
Seller	Sarac Group LLC		
Mortgage Information			

Mortgage Date	Apr 16, 2013	Recording Date	Apr 19, 2013
Mortgage Due Date	May 1, 2043	Document Number	185928
Mortgage Amount	\$216,524.00	Mortgage Term	30 Years
Mortgage Loan Type	Fha(Federal Housing Authority)	Mortgage Deed Type	Deed Of Trust

Previous Owner

Michael Camp

Sep 11, 2012

Ownership Details

Document Number	431983	Universal Land Use	Mobile Home
Sale Code	Full Value	Property Indicator	Single Family Residence
Sale Date	Sep 6, 2012	Resale New Construction	Resale
Recording Date	Sep 11, 2012	Absentee Indicator	Situs From Sale (Absentee)
Residential Model Indicator	Property is Residential	Deed Securities Category	Resale, Reo Sale, Cash Purchase, Residential (Modeled)
Sale Amount	\$115,000.00	Title Company	OLD REPUBLIC TITLE
Owner	Michael Camp 323 N Main St, Lake Elsinore, California, 92530	Owner Relationship Type	Single Man
Seller	Federal Natl Mtg Assn Fnma		

Mortgage Information

Recording Date	Sep 11, 2012	Cash Purchase	Yes
Document Number	431983		

Previous Owner

Federal Natl Mtg Assn Fnma

Ownership Details

Document Number	157808	Universal Land Use	Mobile Home Pp
Sale Code	Sale Price (Full)	Property Indicator	Single Family Residence/Townhouse
Sale Date	Mar 26, 2012	Resale New Construction	Resale
Recording Date	Apr 6, 2012	Absentee Indicator	Situs Address Taken From Sales Transaction - Determined Absentee Owner
Residential Model Indicator	Based On Zip Code and Value Property is Residential	Deed Securities Category	Resale, Reo Transfer, Cash Purchase, Residential (Modeled)
Sale Amount	\$385,113.00	Title Company	SPL INC
Owner	Federal Natl Mtg Assn Fnma	Seller	Reconveyance Cal-Western Lowry Michael W & Patricia A

Mortgage Information

Recording Date	Apr 6, 2012	Cash Purchase	Yes
Document Number	157808		

Previous Owner

Michael W Lowry

Patricia A Lowry

Jun 18, 2004

Ownership Details

Document Number	473284	Universal Land Use	Mobile Home Pp
Sale Code	Full Value	Property Indicator	Single Family Residence/Townhouse
Sale Date	May 25, 2004	Resale New Construction	Resale
Recording Date	Jun 18, 2004	Absentee Indicator	Situs Address Taken From Sales Transaction - Determined Absentee Owner
Residential Model Indicator	Based On Zip Code and Value Property is Residential	Deed Securities Category	Residential (Modeled)
Sale Amount	\$55,000.00	Title Company	CAL WESTERN RECONVEYANCE CORP
Owner	Michael W Lowry Patricia A Lowry 27223 Craig Ave, Menifee, California, 92584	Owner Relationship Type	Husband/Wife
Seller	Caroline J Pereza		

Mortgage Information

Mortgage Date	Oct 31, 2007	Recording Date	Feb 24, 2012
Document Number	81382	Mortgage Amount	\$300,000.00

Mortgage Information

Mortgage Date	Oct 31, 2007	Recording Date	Nov 23, 2011
Document Number	522107	Mortgage Amount	\$300,000.00

Mortgage Information

Mortgage Date	Oct 31, 2007	Recording Date	Nov 23, 2011
Document Number	522106	Mortgage Amount	\$300,000.00

Mortgage Information

Mortgage Date	Nov 24, 2008	Recording Date	Nov 26, 2008
Document Number	628917	Mortgage Amount	\$299,848.00
Mortgage Loan Type	Conventional	Mortgage Deed Type	Mortgage Modification Agreement

Mortgage Information

Mortgage Date	Nov 24, 2008	Recording Date	Nov 26, 2008
Document Number	628917	Mortgage Amount	\$299,848.00
Mortgage Loan Type	Conventional	Mortgage Deed Type	Mortgage Modification Agreement

Mortgage Information

Mortgage Date	Nov 24, 2008	Recording Date	Nov 26, 2008
Document Number	628917	Mortgage Amount	\$299,848.00
Mortgage Loan Type	Conventional	Mortgage Deed Type	Mortgage Modification Agreement

Mortgage Information

Mortgage Date	Oct 31, 2007	Recording Date	Nov 6, 2007
Mortgage Due Date	Apr 30, 2008	Document Number	676871
Mortgage Amount	\$300,000.00	Mortgage Term	1 Years
Mortgage Deed Type	Deed Of Trust		

Mortgage Information

Mortgage Date	May 6, 2004	Recording Date	Jun 18, 2004
Document Number	473284	Mortgage Amount	\$15,000.00
Mortgage Loan Type	Private Party Lender	Mortgage Deed Type	Deed Of Trust

Previous Owner

Caroline Brainerd

Jun 18, 2004

Ownership Details

Document Number	473283	Universal Land Use	Residential Lot
Sale Code	Sale Price (Full)	Property Indicator	Vacant
Sale Date	May 25, 2004	Resale New Construction	Resale
Recording Date	Jun 18, 2004	Residential Model Indicator	Based On Zip Code and Value Property is Not Residential
Deed Securities Category	Interfamily Transfer, Resale, Cash Purchase	Title Company	STEWART TITLE
Owner	Caroline Brainerd Po Box 920, Lawai, Hawaii, 96765	Seller	Thomas Brainerd

Mortgage Information

Recording Date	Jun 18, 2004	Cash Purchase	Yes
Document Number	473283		

Previously Owned Property #4

3778

30479 Meadowlark Dr
Canyon Lake, California, 92587

4 beds | 1961 sq/ft

Current Owner
Chavez Family Living Trust
Jan 17, 2018

Assessed Value	Sale Amount	Tax Amount
\$213,287.00	\$125,000.00	\$2,735.88
2021	Jan 10, 2018	2020

Property Details

Bedrooms	Living Sq. Ft	Land Sq. Ft	Year Built
4	1961	6970	1985
APN#	Type		
355-142-031	Single Family Residence/Town-house		

Property Value			
Land Value	Improvement Value	Assessed Value (2021)	Tax Amount (2020)
\$54,940.00	\$158,347.00	\$213,287.00	\$2,735.88

Ownership History

Current Owner
Chavez Family Living Trust
Jan 17, 2018

Ownership Details

Document Number	19081	Universal Land Use	Single Family Residence
Property Indicator	Single Family Residence/Town-house	Sale Date	Jan 10, 2018
Resale New Construction	Resale	Recording Date	Jan 17, 2018
Absentee Indicator	Situs Address Taken From Sales Transaction - Determined Absentee Owner	Residential Model Indicator	Based On Zip Code and Value Property is Residential
Deed Securities Category	Interfamily Transfer, Resale, Residential (Modeled)	Owner	Chavez Family Living Trust 30189 Buck Tail Dr, Canyon Lake, California, 92587
Seller	Chavez Patrick J Sr & Susan L		

Deed Information

Document Type	Quit Claim	Registry Entry Date	Jan 17, 2018
Document Number	000000019081	Transaction Type	Nominal
Batch ID	20180123	Batch Sequence	00755

Previous Owner

Patrick James Chavez

Susan Lee Chavez

May 11, 1994

Ownership Details

Document Number	193835	Universal Land Use	Single Family Residence
Property Indicator	Single Family Residence/Town-house	Sale Date	Mar 12, 1998
Resale New Construction	Resale	Recording Date	May 11, 1994
Absentee Indicator	Situs Address Taken From Sales Transaction - Determined Absentee Owner	Residential Model Indicator	Based On Zip Code and Value Property is Residential
Deed Securities Category	Residential (Modeled)	Title Company	FIDELITY NATIONAL TITLE
Owner	Patrick James Chavez Susan Lee Chavez 30479 Meadowlark Dr, Canyon Lake, California, 92587	Owner Relationship Type	Husband/Wife
Seller	Chavez Patrick J Sr & Susan L- Susan L Zimmerman		

Mortgage Information

Mortgage Date	Jun 3, 2015	Recording Date	May 23, 2016
Mortgage Due Date	Jul 1, 2035	Document Number	208974
Mortgage Amount	\$81,277.00	Mortgage Term	20 Years
Mortgage Loan Type	Conventional	Mortgage Deed Type	Rerecorded Deed

Mortgage Information

Mortgage Date	Jun 3, 2015	Recording Date	Jun 17, 2015
Mortgage Due Date	Jul 1, 2035	Document Number	258475
Mortgage Amount	\$81,277.00	Mortgage Term	20 Years
Mortgage Loan Type	Conventional	Mortgage Deed Type	Deed Of Trust

Mortgage Information

Mortgage Date	Mar 11, 2008	Recording Date	Apr 4, 2008
Mortgage Due Date	Apr 1, 2038	Document Number	168032
Mortgage Amount	\$84,000.00	Mortgage Term	30 Years
Mortgage Loan Type	Conventional	Mortgage Deed Type	Deed Of Trust

Mortgage Information

Mortgage Date	Oct 3, 2006	Recording Date	Oct 25, 2006
Document Number	785647	Mortgage Amount	\$200,000.00
Mortgage Loan Type	Conventional	Mortgage Deed Type	Deed Of Trust

Mortgage Information

Mortgage Date	Apr 21, 2004	Recording Date	Apr 29, 2004
Mortgage Due Date	May 1, 2014	Document Number	314057
Mortgage Amount	\$153,500.00	Mortgage Term	10 Years
Mortgage Loan Type	Conventional	Mortgage Deed Type	Deed Of Trust

Mortgage Information

Mortgage Date	Jan 14, 2002	Recording Date	Feb 6, 2002
Mortgage Due Date	Feb 18, 2017	Document Number	67145
Mortgage Amount	\$26,000.00	Mortgage Term	15 Years
Mortgage Loan Type	Conventional	Mortgage Deed Type	Revolving Line Of Credit

Mortgage Information

Mortgage Date	May 12, 1998	Recording Date	May 12, 1998
Document Number	187256	Mortgage Amount	\$120,000.00
Mortgage Loan Type	Conventional	Mortgage Deed Type	Deed Of Trust

Deed Information

Document Type	Deed of Trust	Registry Entry Date	Mar 4, 1999
Document Number	000000088845	Transaction Type	Refinance
Batch ID	19990315	Batch Sequence	00528

Previous Owner

Susan Zimmerman

May 11, 1994

Ownership Details

Document Number	193835	Property Indicator	Miscellaneous
Resale New Construction	Resale	Recording Date	May 11, 1994
Absentee Indicator	Situs Address Taken From Sales Transaction - Determined Owner Occupied	Residential Model Indicator	Based On Zip Code and Value Property is Not Residential
Deed Securities Category	Resale, Cash Purchase	Title Company	OLD REPUBLIC TITLE
Owner	Susan Zimmerman 30479 Meadowlark Dr, Canyon Lake, California, 92587		

Mortgage Information

Recording Date	May 11, 1994	Cash Purchase	Yes
Document Number	193835		

Previous Owner

Patrick J Chavez

Susan L Chavez

May 11, 1994

Ownership Details

Document Number	193835	Universal Land Use	Single Family Residence
Property Indicator	Single Family Residence	Recording Date	May 11, 1994
Absentee Indicator	Owner Occupied	Residential Model Indicator	Property is Not Residential
Title Company	OLD REPUBLIC TITLE	Owner	Patrick J Chavez Susan L Chavez 30189 Buck Tail Dr, Canyon Lake, California, 92587
Owner Relationship Type	Husband And Wife		

Previous Owner

Ownership Details

Document Number	193835	Universal Land Use	Single Family Residence
Property Indicator	Single Family Residence	Recording Date	May 11, 1994
Absentee Indicator	Owner Occupied	Residential Model Indicator	Property is Not Residential
Title Company	OLD REPUBLIC TITLE		

Previous Owner

Susan Lee Chavez

Patrick Chavez

May 11, 1994

Ownership Details

Document Number	193835	Universal Land Use	Single Family Residence
Property Indicator	Single Family Residence	Recording Date	May 11, 1994
Absentee Indicator	Owner Occupied	Residential Model Indicator	Property is Not Residential
Title Company	OLD REPUBLIC TITLE	Owner	Susan Lee Chavez Patrick Chavez 30479 Meadowlark Dr, Canyon Lake, California, 92587

Previous Owner

Susan Zimmerman

May 3, 1994

Ownership Details

Document Number	183772	Sale Code	Sale Price (Full)
Resale New Construction	Resale	Recording Date	May 3, 1994
Absentee Indicator	Situs Address Taken From Sales Transaction - Determined Owner Occupied	Residential Model Indicator	Based On Zip Code and Value Property is Residential
Deed Securities Category	Resale, Reo Sale, Mortgaged Purchase, Residential (Modeled)	Sale Amount	\$125,000.00
Title Company	OLD REPUBLIC TITLE	Owner	Susan Zimmerman 30479 Meadowlark Dr, Canyon Lake, California, 92587
Seller	Federal Home Loan Mortgage		

Mortgage Information

Mortgage Date	May 3, 1994	Recording Date	May 3, 1994
Document Number	183772	Mortgage Amount	\$118,750.00

Mortgage Loan Type Conventional

Previous Owner

Federal Home Loan Mortgage

Ownership Details

Document Number	506544	Property Indicator	Miscellaneous
Resale New Construction	Resale	Recording Date	Dec 21, 1993
Residential Model Indicator	Based On Zip Code and Value Property is Not Residential	Deed Securities Category	Resale, Reo Transfer, Cash Purchase
Sale Amount	\$138,400.00	Title Company	GATEWAY TITLE CO.
Owner	Federal Home Loan Mortgage	Seller	Michael W Lowry

Mortgage Information

Recording Date	Dec 21, 1993	Cash Purchase	Yes
Document Number	506544		

Previously Owned Property #5

31590 Railroad Canyon Rd
Canyon Lake, California, 92587

0 beds

Current Owner
Echeandia-Jones Trust
Feb 22, 2006

Assessed Value	Mortgage Amount	Sale Amount	Tax Amount
\$210,657.00	Cash Purchase	\$136,000.00	\$2,186.20
2021	Feb 22, 2006	Oct 28, 2005	2020

Property Details

Bedrooms	Land Sq. Ft	APN#	Type
0	2614	355-310-014	Commercial

Property Value

Land Value	Improvement Value	Assessed Value (2021)	Tax Amount (2020)
\$50,632.00	\$160,025.00	\$210,657.00	\$2,186.20

Ownership History

Current Owner

Echeandia-Jones Trust
Feb 22, 2006

Ownership Details

Document Number	128923	Universal Land Use	Commercial Building
Sale Code	Sale Price (Partial)	Property Indicator	Commercial

Sale Date	Oct 28, 2005	Resale New Construction	Resale
Recording Date	Feb 22, 2006	Absentee Indicator	Situs Address Taken From Sales Transaction - Determined Absentee Owner
Residential Model Indicator	Based On Zip Code and Value Property is Not Residential	Deed Securities Category	Interfamily Transfer, Resale, Cash Purchase
Owner	Echeandia-Jones Trust 29791 Sloop Dr, Canyon Lake, California, 92587	Seller	Eleanor M Jones

Mortgage Information

Recording Date	Feb 22, 2006	Cash Purchase	Yes
Document Number	128923		

Previous Owner

Jones Eleanor Echeandia
Dec 22, 1995

Ownership Details

Document Number	425845	Universal Land Use	Shopping Center
Sale Code	Unknown	Property Indicator	Commercial
Sale Date	Jul 23, 2001	Resale New Construction	Resale
Recording Date	Dec 22, 1995	Absentee Indicator	Situs Address Taken From Sales Transaction - Determined Owner Occupied
Residential Model Indicator	Based On Zip Code and Value Property is Not Residential	Deed Securities Category	Interfamily Transfer, Resale
Sale Amount	\$136,000.00	Title Company	COMMONWEALTH LAND TITLE CO.
Owner	Jones Eleanor Echeandia 29791 Sloop Dr, Canyon Lake, California, 92587	Seller	Mark D Jones Cozad William F & Marilyn S Trustees

Mortgage Information

Mortgage Date	Aug 24, 2001	Recording Date	Aug 28, 2001
Document Number	414917	Mortgage Amount	\$94,228.00
Mortgage Loan Type	Conventional	Mortgage Deed Type	Deed Of Trust

Previous Owner

Michael Lowry
Patricia Lowry
Jun 29, 1990

Ownership Details

Document Number	241969	Sale Code	Sale Price (Full)
Sale Date	Jun 1, 1990	Resale New Construction	Resale
Recording Date	Jun 29, 1990	Residential Model Indicator	Based On Zip Code and Value Property is Residential
Deed Securities Category	Resale, Mortgaged Purchase, Residential (Modeled)	Sale Amount	\$185,000.00
Title Company	GATEWAY TITLE CO.	Owner	Michael Lowry Patricia Lowry N/Avail, Canyon Lake, California, 92380
Owner Relationship Type	Husband/Wife	Seller	William F Cozad

Mortgage Information

Mortgage Date	Jun 28, 1990	Recording Date	Jun 29, 1990
Document Number	241969	Mortgage Amount	\$120,600.00
Mortgage Loan Type	Conventional	Mortgage Deed Type	Deed Of Trust

Previous Owner

Mark Jones
Eleanor M Jones

Dec 22, 1995

Ownership Details

Document Number	425845	Sale Code	Sale Price (Full)
Resale New Construction	Resale	Recording Date	Dec 22, 1995
Absentee Indicator	Situs Address Taken From Sales Transaction - Determined Absentee Owner	Residential Model Indicator	Based On Zip Code and Value Property is Residential
Deed Securities Category	Resale, Mortgaged Purchase, Residential (Modeled)	Sale Amount	\$136,000.00
Title Company	ORANGE COAST TITLE CO.	Owner	Mark Jones Eleanor M Jones 31594 Railroad Canyon Rd, Canyon Lake, California, 92587
Owner Relationship Type	Husband/Wife	Seller	Cozad William F & Marilyn S Trustees

Mortgage Information

Mortgage Date	Dec 22, 1995	Recording Date	Dec 22, 1995
Document Number	425845	Mortgage Amount	\$95,200.00
Mortgage Loan Type	Conventional	Mortgage Deed Type	Deed Of Trust

Previous Owner

Jones Eleanor Echeandia
Dec 22, 1995

Ownership Details

Document Number	425845	Universal Land Use	Commercial Building
Sale Code	Full Value	Property Indicator	Commercial
Recording Date	Dec 22, 1995	Absentee Indicator	Absentee(Mail And Situs Not =)
Residential Model Indicator	Property is Residential	Sale Amount	\$136,000.00
Title Company	ORANGE COAST TITLE CO.	Owner	Jones Eleanor Echeandia 29791 Sloop Dr, Canyon Lake, California, 92587
Seller	Cozad William F & Marilyn S Trustees		

Previous Owner

Cozad William F & Marilyn S Tr
William F Cozad
S Fami Marilyn
Jun 5, 1995

Ownership Details

Document Number	179693	Property Indicator	Miscellaneous
-----------------	--------	--------------------	---------------

Resale New Construction	Resale	Recording Date	Jun 5, 1995
Absentee Indicator	Situs Address Taken From Sales Transaction - Determined Absentee Owner	Residential Model Indicator	Based On Zip Code and Value Property is Not Residential
Deed Securities Category	Resale, Cash Purchase	Title Company	ORANGE COAST TITLE CO.
Owner	Cozad William F & Marilyn S Tr William F Cozad S Fami Marilyn 2840 E Miraloma Ave, Anaheim, California, 92806	Seller	Lowry Michael W & Patricia A

Mortgage Information

Recording Date	Jun 5, 1995	Cash Purchase	Yes
Document Number	179693		

Previously Owned Property #6

California

0 beds

Current Owner

Brian Pumphrey

Ashley Pumphrey

Assessed Value

\$5,683.00

2021

Mortgage Amount

\$216,524.00

Tax Amount

\$0.00

0

Property Details

Bedrooms	Land Sq. Ft	APN#
0	10890	360240019

Property Value

Land Value	Improvement Value	Assessed Value (2021)	Tax Amount (0)
\$0.00	\$0.00	\$5,683.00	\$0.00

Ownership History

Current Owner

Brian Pumphrey

Ashley Pumphrey

Ownership Details

Document Number	185928	Sale Date	Apr 19, 2013
Recording Date	Feb 28, 2013	Deed Securities Category	RESALE
Sale Amount	\$224,000.00	Owner	Brian Pumphrey Ashley Pumphrey

Mortgage Information

Document Number	185929	Mortgage Amount	\$216,524.00
Mortgage Loan Type	Federal Housing Authority (Fha)		

Mortgage Information

Document Number	185929	Mortgage Amount	\$216,524.00
Mortgage Loan Type	Federal Housing Authority (Fha)		

Deed Information

Document Type	GRANT DEED	Transaction Type	RESALE
---------------	------------	------------------	--------

Previous Owner

Michael Camp

Ownership Details

Document Number	431983	Sale Date	Sep 11, 2012
Recording Date	Sep 6, 2012	Deed Securities Category	RESALE
Sale Amount	\$115,000.00	Owner	Michael Camp

Deed Information

Document Type	GRANT DEED	Transaction Type	RESALE
---------------	------------	------------------	--------

Previous Owner

Michael W Lowry

Patricia A Lowry

Ownership Details

Document Number	628917	Sale Date	Nov 26, 2008
Recording Date	Nov 24, 2008	Deed Securities Category	REFINANCE OR EQUITY
Owner	Michael W Lowry Patricia A Lowry		

Mortgage Information

Document Number	628917	Mortgage Amount	\$299,848.00
-----------------	--------	-----------------	--------------

Deed Information

Document Type	DEED OF TRUST	Transaction Type	REFINANCE OR EQUITY
---------------	---------------	------------------	---------------------

Previous Owner

Ownership Details

Document Number	473714	Sale Date	Jun 21, 2004
Deed Securities Category	REFINANCE OR EQUITY		

Mortgage Information

Mortgage Amount	\$30,000.00
-----------------	-------------

Deed Information

Document Type	DEED OF TRUST	Transaction Type	REFINANCE OR EQUITY
---------------	---------------	------------------	---------------------

Previous Owner

Ownership Details

Document Number	473283	Sale Date	Jun 18, 2004
Deed Securities Category	RESALE		

Deed Information

Document Type	QUITCLAIM	Transaction Type	RESALE
---------------	-----------	------------------	--------

Previous Owner

Michael W Lowry
Patricia A Lowry

Ownership Details

Document Number	473284	Sale Date	Jun 18, 2004
Deed Securities Category	RESALE	Sale Amount	\$55,000.00
Owner	Michael W Lowry Patricia A Lowry		

Mortgage Information

Document Number	473285	Mortgage Amount	\$15,000.00
-----------------	--------	-----------------	-------------

Deed Information

Document Type	GRANT DEED	Transaction Type	RESALE
---------------	------------	------------------	--------

Previous Owner

Ownership Details

Document Number	44558	Sale Date	Mar 1, 1980
Deed Securities Category	RESALE		

Deed Information

Document Type	GRANT DEED	Transaction Type	RESALE
---------------	------------	------------------	--------

Previously Owned Property #7

29692 Melitta Rd
Menifee, California, 92584

3 beds

Current Owner
Adam Rendon

Assessed Value	Mortgage Amount	Tax Amount
\$327,355.00	\$340,000.00	\$4,054.00
2021		2021

Bedrooms	Land Sq. Ft	Year Built	APN#
3	7405	1989	339231007

Type

Street; Address Contains A Valid
Primary Number Range.

Property Value

Land Value	Improvement Value	Assessed Value (2021)	Tax Amount (2021)
\$0.00	\$0.00	\$327,355.00	\$4,054.00

Ownership History

Current Owner

Adam Rendon

Ownership Details

Document Number	433891	Sale Date	Jul 20, 2021
Recording Date	Jul 7, 2021	Deed Securities Category	REFINANCE OR EQUITY
Owner	Adam Rendon	Seller	Adam Rendon

Mortgage Information

Document Number	0000433892	Mortgage Amount	\$340,000.00
-----------------	------------	-----------------	--------------

Deed Information

Document Type	QUITCLAIM	Transaction Type	REFINANCE OR EQUITY
---------------	-----------	------------------	---------------------

Previous Owner

Adam Rendon

Ownership Details

Document Number	400199	Sale Date	Oct 4, 2019
Recording Date	Oct 3, 2019	Deed Securities Category	RESALE
Sale Amount	\$324,000.00	Owner	Adam Rendon

Mortgage Information

Document Number	0000400200	Mortgage Amount	\$314,280.00
-----------------	------------	-----------------	--------------

Deed Information

Document Type	GRANT DEED	Transaction Type	RESALE
---------------	------------	------------------	--------

Previous Owner

Ownership Details

Document Number	52945	Sale Date	Feb 13, 2018
Recording Date	Feb 8, 2018	Deed Securities Category	REFINANCE OR EQUITY

Mortgage Information

Document Number	0000052945	Mortgage Amount	\$916,571,000.00
Mortgage Information			
Document Number	0000052945	Mortgage Amount	\$916,571,000.00
Deed Information			
Document Type	OTHER, WITH A LOAN	Transaction Type	REFINANCE OR EQUITY

Previous Owner

Ownership Details			
Document Number	51998	Sale Date	Feb 9, 2018
Recording Date	Feb 8, 2018	Deed Securities Category	RESALE
Deed Information			
Document Type	QUITCLAIM	Transaction Type	RESALE

Previous Owner

Ownership Details			
Document Number	259720	Sale Date	Jul 14, 2014
Recording Date	Jun 30, 2014	Deed Securities Category	REFINANCE OR EQUITY
Mortgage Information			
Document Number	0000263003	Mortgage Amount	\$558,500,000.00
Deed Information			
Document Type	QUITCLAIM	Transaction Type	REFINANCE OR EQUITY

Previous Owner

Ownership Details			
Document Number	357970	Sale Date	Jul 25, 2013
Recording Date	Jul 12, 2013	Deed Securities Category	RESALE
Sale Amount	\$185,000.00		
Deed Information			
Document Type	TRUSTEE'S DEED UPON SALE	Transaction Type	RESALE

Previous Owner

Leonardo Arevalo
Rosa Arevalo

Ownership Details			
Document Number	451044	Sale Date	Jun 22, 2006
Recording Date	May 15, 2006	Deed Securities Category	RESALE

Sale Amount	\$356,000.00	Owner	Leonardo Arevalo Rosa Arevalo
-------------	--------------	-------	----------------------------------

Seller	Angelica Reyes
--------	----------------

Mortgage Information

Document Number	451045	Mortgage Amount	\$284,800.00
-----------------	--------	-----------------	--------------

Mortgage Information

Document Number	451046	Mortgage Amount	\$71,200.00
-----------------	--------	-----------------	-------------

Deed Information

Document Type	GRANT DEED	Transaction Type	RESALE
---------------	------------	------------------	--------

Previous Owner

Angelica Reyes

Ownership Details

Document Number	353247	Sale Date	May 4, 2005
Deed Securities Category	RESALE	Sale Amount	\$330,000.00
Owner	Angelica Reyes	Seller	Donnie L Seamster

Mortgage Information

Document Number	353248	Mortgage Amount	\$264,000.00
-----------------	--------	-----------------	--------------

Deed Information

Document Type	GRANT DEED	Transaction Type	RESALE
---------------	------------	------------------	--------

Previous Owner

Donnie L Seamster

Ownership Details

Document Number	981271	Sale Date	Dec 10, 2004
Deed Securities Category	REFINANCE OR EQUITY	Owner	Donnie L Seamster

Mortgage Information

Document Number	981271	Mortgage Amount	\$276,250.00
-----------------	--------	-----------------	--------------

Deed Information

Document Type	DEED OF TRUST	Transaction Type	REFINANCE OR EQUITY
---------------	---------------	------------------	---------------------

Previous Owner

Donnie L Seamster

Kimie D Seamster

Ownership Details

Document Number	504241	Sale Date	Jun 30, 2004
Deed Securities Category	REFINANCE OR EQUITY	Owner	Donnie L Seamster Kimie D Seamster

Mortgage Information

Mortgage Amount \$99,936.00

Deed Information

Document Type DEED OF TRUST Transaction Type REFINANCE OR EQUITY

Previous Owner

Donnie L Seamster
Kimie D Seamster

Ownership Details

Document Number 102690 Sale Date Feb 13, 2004
Deed Securities Category REFINANCE OR EQUITY Owner Donnie L Seamster
Kimie D Seamster

Mortgage Information

Mortgage Amount \$49,500.00

Deed Information

Document Type DEED OF TRUST Transaction Type REFINANCE OR EQUITY

Previous Owner

Donnie L Seamster
Kimie D Seamster

Ownership Details

Document Number 643611 Sale Date Nov 7, 2002
Deed Securities Category RESALE Sale Amount \$197,000.00
Owner Donnie L Seamster Seller John D Maldonado
Kimie D Seamster Suzanna G Maldonado

Mortgage Information

Document Number 643612 Mortgage Amount \$161,600.00

Mortgage Information

Document Number 643613 Mortgage Amount \$40,400.00

Deed Information

Document Type GRANT DEED Transaction Type RESALE

Previous Owner

John D Maldonado
Suzanna G Maldonado

Ownership Details

Document Number 432986 Sale Date Sep 6, 2001
Deed Securities Category REFINANCE OR EQUITY Owner

John D Maldonado
Suzanna G Maldonado

Mortgage Information

Mortgage Amount \$42,000.00

Deed Information

Document Type DEED OF TRUST Transaction Type REFINANCE OR EQUITY

Previous Owner

John D Maldonado

Ownership Details

Document Number 0428243 Sale Date Sep 4, 2001
Deed Securities Category RESALE Owner John D Maldonado
Seller Jerry Butman

Deed Information

Document Type QUITCLAIM Transaction Type RESALE

Previous Owner

John D Maldonado
Suzanna G Maldonado

Ownership Details

Sale Date Feb 13, 1996 Deed Securities Category RESALE
Sale Amount \$91,500.00 Owner John D Maldonado
Suzanna G Maldonado

Mortgage Information

Mortgage Amount \$89,816.00 Mortgage Loan Type Federal Housing Authority (Fha)

Deed Information

Transaction Type RESALE

Previous Owner

Ownership Details

Sale Date Sep 18, 1995 Deed Securities Category RESALE
Sale Amount \$126,172.00 Seller Kevin B Rauch
Dorothy A Rauch

Deed Information

Transaction Type RESALE

Previous Owner

Ownership Details

Sale Date	Sep 18, 1995	Deed Securities Category	RESALE
Deed Information			
Transaction Type	RESALE		

Previous Owner

Kevin B Rauch

Ownership Details

Sale Date	Sep 27, 1991	Deed Securities Category	RESALE
Sale Amount	\$123,500.00	Owner	Kevin B Rauch
Seller	Michael W Lowry		

Mortgage Information

Mortgage Amount	\$123,470.00	Mortgage Loan Type	Federal Housing Authority (Fha)
-----------------	--------------	--------------------	---------------------------------

Deed Information

Transaction Type	RESALE
------------------	--------

Previously Owned Property #8

31702 Railroad Canyon Rd
Canyon Lake, California, 92587

0 beds

Assessed Value	Tax Amount
\$268,404.00	\$2,815.00
2021	2021

Property Details

Bedrooms	Land Sq. Ft	APN#	Type
0	2178	355320010	High-Rise; Address Contains Apartment Or Building Sub-Units.

Property Value

Land Value	Improvement Value	Assessed Value (2021)	Tax Amount (2021)
\$0.00	\$0.00	\$268,404.00	\$2,815.00

Ownership History

Current Owner

Ownership Details

Document Number	326474	Sale Date	May 27, 2021
Recording Date	May 20, 2021	Deed Securities Category	RESALE
Sale Amount	\$315,000.00		

Deed Information

Document Type	GRANT DEED	Transaction Type	RESALE
---------------	------------	------------------	--------

Previous Owner

Helen Scott

Ownership Details

Document Number	299652	Sale Date	May 3, 2007
Recording Date	May 2, 2007	Deed Securities Category	RESALE
Owner	Helen Scott	Seller	P Scott D Scott

Deed Information

Document Type	QUITCLAIM	Transaction Type	RESALE
---------------	-----------	------------------	--------

Previous Owner

Michael W Lowry

Ownership Details

Sale Date	Mar 1, 1990	Deed Securities Category	RESALE
Sale Amount	\$185,000.00	Owner	Michael W Lowry
Seller	Joseph Catallo		

Mortgage Information

Mortgage Amount	\$158,100.00
-----------------	--------------

Deed Information

Transaction Type	RESALE
------------------	--------

Previously Owned Property #9

21676

4006 Cathann St
Torrance, California, 90503

5 beds

Current Owner
Randal Hollis
C L Hollis

Assessed Value	Mortgage Amount	Tax Amount
\$550,474.00	\$565,000.00	\$6,422.00
2021		2020

Property Details

Bedrooms	Land Sq. Ft	Year Built	APN#
5	5304	1956	7366011019
Type			
Street; Address Contains A Valid Primary Number Range.			

Property Value

Land Value	Improvement Value	Assessed Value (2021)	Tax Amount (2020)
\$0.00	\$0.00	\$550,474.00	\$6,422.00

Ownership History

Current Owner

Randal L Hollis
Christine L Hollis

Ownership Details

Document Number	1357481	Sale Date	Oct 29, 2020
Recording Date	Oct 20, 2020	Deed Securities Category	REFINANCE OR EQUITY
Owner	Randal L Hollis Christine L Hollis	Seller	C L Hollis R L Hollis

Mortgage Information

Document Number	0001357482	Mortgage Amount	\$565,000.00
-----------------	------------	-----------------	--------------

Deed Information

Document Type	QUITCLAIM	Transaction Type	REFINANCE OR EQUITY
---------------	-----------	------------------	---------------------

Previous Owner

C L Hollis
R L Hollis

Ownership Details

Document Number	1357483	Sale Date	Oct 29, 2020
Recording Date	Oct 20, 2020	Deed Securities Category	RESALE
Owner	C L Hollis R L Hollis	Seller	Randal L Hollis Christine L Hollis

Deed Information

Document Type	QUITCLAIM	Transaction Type	RESALE
---------------	-----------	------------------	--------

Previous Owner

C L Hollis
Randal L Hollis

Ownership Details

Document Number	772881	Sale Date	Jun 29, 2015
-----------------	--------	-----------	--------------

Recording Date	Jun 10, 2015	Deed Securities Category	REFINANCE OR EQUITY
Owner	C L Hollis Randal L Hollis		

Mortgage Information

Document Number	0000772881	Mortgage Amount	\$250,000.00
-----------------	------------	-----------------	--------------

Deed Information

Document Type	DEED OF TRUST	Transaction Type	REFINANCE OR EQUITY
---------------	---------------	------------------	---------------------

Previous Owner

Randal L Hollis
Christine L Hollis

Ownership Details

Document Number	4757	Sale Date	Jan 2, 2013
Recording Date	Dec 18, 2012	Deed Securities Category	REFINANCE OR EQUITY
Owner	Randal L Hollis Christine L Hollis		

Mortgage Information

Document Number	4757	Mortgage Amount	\$387,000.00
-----------------	------	-----------------	--------------

Deed Information

Document Type	DEED OF TRUST	Transaction Type	REFINANCE OR EQUITY
---------------	---------------	------------------	---------------------

Previous Owner

C L Hollis
Randal L Hollis

Ownership Details

Document Number	1662566	Sale Date	Jul 27, 2006
Recording Date	Jul 5, 2006	Deed Securities Category	REFINANCE OR EQUITY
Owner	C L Hollis Randal L Hollis		

Mortgage Information

Document Number	1662566	Mortgage Amount	\$200,000.00
-----------------	---------	-----------------	--------------

Deed Information

Document Type	DEED OF TRUST	Transaction Type	REFINANCE OR EQUITY
---------------	---------------	------------------	---------------------

Previous Owner

C L Hollis
Randal L Hollis

Ownership Details

Document Number	2377128	Sale Date	Oct 3, 2005
Deed Securities Category	REFINANCE OR EQUITY	Owner	

C L Hollis
Randal L Hollis

Mortgage Information

Document Number	2377128	Mortgage Amount	\$100,000.00
-----------------	---------	-----------------	--------------

Deed Information

Document Type	DEED OF TRUST	Transaction Type	REFINANCE OR EQUITY
---------------	---------------	------------------	---------------------

Previous Owner

C L Hollis
Randal L Hollis

Ownership Details

Document Number	2162992	Sale Date	Aug 23, 2004
Deed Securities Category	REFINANCE OR EQUITY	Owner	C L Hollis Randal L Hollis

Mortgage Information

Document Number	2162992	Mortgage Amount	\$450,000.00
-----------------	---------	-----------------	--------------

Deed Information

Document Type	DEED OF TRUST	Transaction Type	REFINANCE OR EQUITY
---------------	---------------	------------------	---------------------

Previous Owner

Ownership Details

Document Number	1285969	Sale Date	May 6, 2003
Deed Securities Category	RESALE	Owner	
Seller	Randal L Hollis		

Deed Information

Document Type	QUITCLAIM	Transaction Type	RESALE
---------------	-----------	------------------	--------

Previous Owner

Randal L Hollis
Christine L Hollis

Ownership Details

Document Number	538243	Sale Date	Feb 25, 2003
Deed Securities Category	REFINANCE OR EQUITY	Owner	Randal L Hollis Christine L Hollis

Mortgage Information

Document Number	538244	Mortgage Amount	\$410,000.00
-----------------	--------	-----------------	--------------

Deed Information

Document Type	QUITCLAIM	Transaction Type	REFINANCE OR EQUITY
---------------	-----------	------------------	---------------------

Previous Owner
Christine Hollis
Randal Hollis

Ownership Details

Document Number	1714603	Sale Date	Sep 12, 2001
Deed Securities Category	REFINANCE OR EQUITY	Owner	Christine Hollis Randal Hollis

Mortgage Information

Mortgage Amount	\$185,000.00
-----------------	--------------

Deed Information

Document Type	DEED OF TRUST	Transaction Type	REFINANCE OR EQUITY
---------------	---------------	------------------	---------------------

Previous Owner
Christine Hollis
Randal Hollis

Ownership Details

Document Number	469947	Sale Date	Mar 22, 1999
Deed Securities Category	REFINANCE OR EQUITY	Owner	Christine Hollis Randal Hollis

Mortgage Information

Mortgage Amount	\$105,000.00
-----------------	--------------

Deed Information

Transaction Type	REFINANCE OR EQUITY
------------------	---------------------

Previous Owner
Christine Hollis
Randal Hollis

Ownership Details

Sale Date	Mar 24, 1998	Deed Securities Category	REFINANCE OR EQUITY
Owner	Christine Hollis Randal Hollis		

Mortgage Information

Mortgage Amount	\$225,000.00
-----------------	--------------

Deed Information

Transaction Type	REFINANCE OR EQUITY
------------------	---------------------

Previous Owner

Christine Hollis
Randal Hollis

Ownership Details

Sale Date	Mar 24, 1998	Deed Securities Category	REFINANCE OR EQUITY
Owner	Christine Hollis Randal Hollis		

Mortgage Information

Mortgage Amount	\$36,500.00
-----------------	-------------

Deed Information

Transaction Type	REFINANCE OR EQUITY
------------------	---------------------

Previous Owner

Christine Hollis
Randal Hollis

Ownership Details

Sale Date	Mar 19, 1993	Deed Securities Category	RESALE
Sale Amount	\$300,000.00	Owner	Christine Hollis Randal Hollis
Seller	Charles B Loyd		

Mortgage Information

Mortgage Amount	\$270,000.00
-----------------	--------------

Deed Information

Transaction Type	RESALE
------------------	--------

Previous Owner

Charles B Loyd

Ownership Details

Sale Date	Jan 22, 1992	Deed Securities Category	REFINANCE OR EQUITY
Owner	Charles B Loyd		

Mortgage Information

Mortgage Amount	\$277,000.00
-----------------	--------------

Deed Information

Transaction Type	REFINANCE OR EQUITY
------------------	---------------------

Previous Owner

J Vanwaardenburg

Ownership Details

Sale Date	Dec 12, 1991	Deed Securities Category	REFINANCE OR EQUITY
Owner	J Vanwaardenburg	Seller	S Vanwaardenburg

Mortgage Information

Mortgage Amount	\$125,000.00
-----------------	--------------

Deed Information

Document Type	QUITCLAIM	Transaction Type	REFINANCE OR EQUITY
---------------	-----------	------------------	---------------------

Previous Owner

Charles B Loyd

Ownership Details

Sale Date	Jan 9, 1991	Deed Securities Category	REFINANCE OR EQUITY
Owner	Charles B Loyd		

Mortgage Information

Mortgage Amount	\$20,300.00
-----------------	-------------

Deed Information

Transaction Type	REFINANCE OR EQUITY
------------------	---------------------

Previous Owner

William F Cozad

Ownership Details

Sale Date	Jun 29, 1990	Deed Securities Category	RESALE
Sale Amount	\$192,000.00	Owner	William F Cozad
Seller	Michael W Lowry		

Deed Information

Transaction Type	RESALE
------------------	--------

Previous Owner

Charles B Loyd

Ownership Details

Sale Date	Jun 29, 1990	Deed Securities Category	RESALE
Sale Amount	\$315,000.00	Owner	Charles B Loyd
Seller	William F Cozad		

Mortgage Information

Mortgage Amount	\$252,000.00
-----------------	--------------

Deed Information

Transaction Type	RESALE
------------------	--------

Criminal & Traffic Records

DISCLAIMER: The criminal & traffic record information contained in our reports may not be 100% accurate or complete. This is because the information is pulled from records maintained by government agencies and the information contained in those records may not be 100% accurate or complete. Please use this information as a starting point for your own due diligence and investigation.

LIKELY CRIMINAL OR TRAFFIC RECORDS

Michael Wayne Lowry

Match Rating Based On:

First Name, Middle Name, Last Name, Date Of Birth, Age

Charges Filed Date	Source
Mar 16, 2009	RIVERSIDE COUNTY - SUPERIOR COURT (California)

Personal Details

First Name	Age	Date of Birth
Michael	62	Jul 15, 1960
Middle Name		
Wayne		
Last Name		
Lowry		

Mar 16, 2009 - Charges Filed - Unspecified

Charges Filed Date	Crime Location	Offense Code	Offense Description	Case Number
Mar 16, 2009	Riverside, Riverside, CA	UNSPECIFIED	Unspecified	91762JVML
Seq	Receivedate			
1	06/03/2015			

Michael Wayne Lowry

Match Rating Based On:

First Name, Middle Name, Last Name, Date Of Birth, Age

Charges Filed Date	Source
Dec 18, 2015	RIVERSIDE COUNTY - SUPERIOR COURT (California)

Personal Details

First Name	Age	Date of Birth
Michael	62	Jul 15, 1960
Middle Name		
Wayne		
Last Name		
Lowry		

Dec 18, 2015 - Charges Filed - Not Specified

Charges Filed Date	Crime Location	Crime Classification	Offense Code	Offense Description
Dec 18, 2015	Riverside, CA	Nos	NOT SPECIFIED	Not Specified

Case Number

TE160350ML

Michael Wayne Lowry

Match Rating Based On:

First Name, Middle Name, Last Name, Date Of Birth, Age

Charges Filed Date

Mar 16, 2009

Source

RIVERSIDE COUNTY - SUPE-
RIOR COURT (California)

Personal Details

First Name

Michael

Age

62

Date of Birth

Jul 15, 1960

Middle Name

Wayne

Last Name

Lowry

Mar 16, 2009 - Charges Filed -

Charges Filed Date

Mar 16, 2009

Crime Location

Riverside, CA

Offense Code

** NO CONVICTED
CHARGES FOUND **

Case Number

91762JVML-
LOWRYMICHAEL
L600715

Court Name

Ca Riverside Superior
Court

Michael Wayne Lowry

Match Rating Based On:

First Name, Middle Name, Last Name, Date Of Birth, Age

Charges Filed Date

Oct 20, 2011

Source

RIVERSIDE COUNTY - SUPE-
RIOR COURT (California)

Personal Details

First Name

Michael

Age

62

Date of Birth

Jul 15, 1960

Middle Name

Wayne

Last Name

Lowry

Oct 20, 2011 - Charges Filed -

Charges Filed Date

Oct 20, 2011

Crime Location

Riverside, CA

Offense Code

** NO CONVICTED
CHARGES FOUND **

Case Number

E001327ML-
LOWRYMICHAEL
L600715

Court Name

Ca Riverside Superior
Court

Michael W Lowry

Match Rating Based On:

First Name, Last Name, Date Of Birth, Age

Charges Filed Date	Source
Jul 23, 2007	RIVERSIDE COUNTY - SUPERIOR COURT (California)

Personal Details

First Name	Age	Date of Birth
Michael	62	Jul 15, 1960
Middle Initial		
W		
Last Name		
Lowry		

Jul 23, 2007 - Charges Filed -

Charges Filed Date	Crime Location	Offense Code	Case Number	Court Name
Jul 23, 2007	Riverside, CA	** NO CONVICTED CHARGES FOUND **	MU02224ML-LOWRYMICHAEL600715	Ca Riverside Superior Court

Match Rating Based On:

First Name, Last Name, Middle Name, Date Of Birth, Age

Charges Filed Date
Dec 18, 2015

Dec 18, 2015 - Charges Filed - ** No Convicted Charges Found **

Charges Filed Date	Charge Category	Offense Description	Case Number	Court Name
Dec 18, 2015	Criminal/Traffic	** No Convicted Charges Found **	TE160350ML	Superior Court

Oct 20, 2011 - Charges Filed - ** No Convicted Charges Found **

Charges Filed Date	Charge Category	Offense Description	Case Number	Court Name
Oct 20, 2011	Criminal/Traffic	** No Convicted Charges Found **	E001327ML	Superior Court

Mar 16, 2009 - Charges Filed - ** No Convicted Charges Found **

Charges Filed Date	Charge Category	Offense Description	Case Number	Court Name
Mar 16, 2009	Criminal/Traffic	** No Convicted Charges Found **	91762JVML	Superior Court

Jul 23, 2007 - Charges Filed - ** No Convicted Charges Found **

Charges Filed Date	Crime Location	Charge Category	Offense Description	Case Number
--------------------	----------------	-----------------	---------------------	-------------

Jul 23, 2007

Riverside, CA

Criminal

** No Convicted Charges Found ** MU02224ML

Court Name

Superior

Sex Offender Information

This section displays the names, locations, and offenses of individuals charged with sex crimes living in close proximity to the locations associated with the subject of this report. Individuals listed below may have been charged with sex crimes as indicated. We make no representation as to the current status of these individuals. Some individuals listed below may no longer be required to register or report to state sex offender registries.

Nearby

27223 Craig Ave, Menifee, CA 92584-9345



Miguel Antonio Nunez, 58

Location Details
30685 Desert Eagle Way,
Menifee, CA 92584-8339



Jarrel James Whiten, 29

Location Details
Menifee, CA 92584

Charge/Offense
Lewd or lascivious acts with a child under 14 years of age.

Offense Code
CA40918347H9855



Robert Guy Jacobson, 62

Location Details
Menifee, CA 92584



Isai Jorge Mendez, 27

Location Details
Menifee, CA 92584

Offense Code
CA44051801343

Charge/Offense
Assault with intent to commit a specified sex offense.



Huie Philip Simms, 81

Location Details
29478 Pebble Beach Dr,
Menifee, CA 92586-5128



David Portillo, 93

Location Details
Menifee, CA 92584

Charge/Offense
Continuous sexual abuse of child.

Charge/Offense
Required to register based on a non-california sex offense.



Salvador Licea, 71

Location Details
28979 Loire Valley Ln,
Menifee, CA 92584-8105

Charge/Offense

Lewd or lascivious acts with a child under 14 years of age.



**Erik Jason Springer-
, 42**

Location Details
25710 Holland Rd,
Menifee, CA 92584-9762

Charge/Offense

Send/sell/distribute obscene matter depicting a minor.



**Latavia Clarice
Davis, 39**

Location Details
29139 Roselite Cir,
Menifee, CA 92584-7789

Charge/Offense

Sex penetration with foreign object of victim under 18 years of age.



**Oscar Urena Ibarra-
, 46**

Location Details
29760 Morning Breeze Dr,
Menifee, CA 92584-8580

Charge/Offense

Lewd or lascivious acts with a child under 14 years of age.



**Jesse Edward Clay-
ton, 39**

Location Details
26804 Merced St, Menifee,
CA 92584-8595

Charge/Offense

Attempted employ or coerce or use minor for production of obscene
matter (no proof commercial purposes).



Arthur Mason, 55

Location Details
Menifee, CA 92584

Offense Code

CA33850294601



Michel D Smith, 64

Location Details
Last Reported Address -
Out Of State, Menifee, CA
92584

Charge/Offense

Unlawful sexual activity with certain minors 16/17 yr old; f.s.
794.05(1).



**Kenya Kenyatta Holt,
58**

Location Details
29314 Murrieta Rd,
Menifee, CA 92586-5824

Offense Code

CAX7275753271964



Harold I Sweet, 91

Location Details

26201 Janney Dr, Sun City,
CA 92586-4420

Charge/Offense

Lewd or lascivious acts with a child under 14 years of age.



Thomas Michael Zatto, 49

Location Details

31874 Rouge Ln, Menifee,
CA 92584-7243

Charge/Offense

Lewd or lascivious acts with a child under 14 years of age.



James Glenn Vanpelt, 42

Location Details

27223 Craig Ave, Menifee,
CA 92584-9345

Charge/Offense

Lewd or lascivious acts with a child under 14 years of age.



Mark Stephen Judd, 55

Location Details

31210 Pleasant Valley Rd,
Menifee, CA 92584-9179

Charge/Offense

Rape of a victim unconscious of the nature of the act.



Robert Harlin Hardin, 87

Location Details

26131 Sun City Blvd,
Menifee, CA 92586-2785

Charge/Offense

Lewd or lascivious acts with a child under 14 years of age.



Frank Joseph Allen, 66

Location Details

30770 Old Windmill Rd,
Menifee, CA 92584-9168

Charge/Offense

Lewd or lascivious acts with a child under 14 years of age.



Todd Evans Ross, 61

Location Details

26068 Ridgemoor Rd, Sun
City, CA 92586-2702

Charge/Offense

Lewd or lascivious acts with a child under 14 years of age.



Chet Fredrick Boucher, 51

Location Details

Menifee, CA 92584

Charge/Offense

Oral copulation with a minor under 16 years of age and offender is 21 or more years of age.



Joseph Turner, 74

Location Details

29238 Desert Hills Rd, Sun
City, CA 92586-5110

Charge/Offense

Oral copulation with a minor under 14 years of age or by force or fear.



**Stephen Gregory
Zimmer, 73**

Location Details

31401 Geary St, Menifee,
CA 92584-9190

Charge/Offense

Prior code: rape by force and/or threat.



Freddie Kuhn, 63

Location Details

26757 Sun City Blvd, Sun
City, CA 92586-2957

Charge/Offense

Lewd or lascivious acts with a child under 14 years of age.



**Stephen Herbert
Crank, 56**

Location Details

28780 Glen Oaks Dr, Sun
City, CA 92586-2843

Charge/Offense

Assault with intent to commit a specified sex offense.



**Donald Eugene Mas-
ters, 80**

Location Details

27681 Bluff Vista Way,
Menifee, CA 92584-7872

Charge/Offense

Prior code: rape by force and/or threat.



David Almond, 45

Location Details

25923 Prospector Ct,
Menifee, CA 92584-2614

Charge/Offense

Lewd or lascivious acts with a child under 14 years of age.



**Paul Dean Marshall-
, 73**

Location Details

29935 Fox Creek Dr,
Menifee, CA 92586-4812

Charge/Offense

Lewd or lascivious acts with a child under 14 years of age.



**Leon Richard Pang-
burn, 55**

Location Details

31260 Geary St, Menifee,
CA 92584-9489

Charge/Offense

Prior code: possess or control obscene matter depicting a child under the age of 14 years old.



Gary Lee Watrous, 70

Location Details
28730 Sneed Dr, Menifee,
CA 92586-3134

Charge/Offense

Lewd or lascivious acts with a child under 14 years of age.



**Charles Simmons,
58**

Location Details
34317 Otay Way, Lake
Elsinore, CA 92532-2921

Charge/Offense

Lewd or lascivious acts with a child under 14 years of age.



Estanislao Luvian, 40

Location Details
30201 Marino Dr, Menifee,
CA 92584-8201

Charge/Offense

Lewd or lascivious acts with a child under 14 years of age.



**Michael Isidore
Vasquez, 61**

Location Details
34212 Kalanchoe Rd, Lake
Elsinore, CA 92532-3007

Charge/Offense

Possess or control obscene matter depicting minor in sexual conduct.




**Lasonya Monique
Williams, 46**

Location Details
27150 Wentworth Dr, Sun
City, CA 92586-3048

Charge/Offense

Attempted lewd or lascivious acts with a child under 14 years of age.



Jarrel Whiten, 29

Location Details
25109 Country Fair Dr,
Menifee, CA 92584-8563

Charge/Offense

Rape 3:victim incapable of consent-factor other than being <17 yrs old.



**Bryan Keith Howell,
49**

Location Details
30088 Shoreline Dr,
Menifee, CA 92584-8054

Charge/Offense

Possess or control obscene matter depicting minor in sexual conduct.



Joe Lynn George, 67

Location Details
29921 Thornhill Dr, Sun
City, CA 92586-3282

Charge/Offense

Prior code: sexual penetration of victim with foreign object by force.



**Jose Barboza
Arechiga, 53**

Location Details
28940 Scott Rd, Menifee,
CA 92584-9508

Charge/Offense

Continuous sexual abuse of child.



**William Keith Malloy,
45**

Location Details
34151 Dianthus Ln, Lake
Elsinore, CA 92532-2983

Charge/Offense

Sexual battery (touch person intimately against will for sexual arousal, etc).



**Ralph Tasherri Walk-
er, 47**

Location Details
29576 Rigging Way,
Menifee, CA 92584-5104

Charge/Offense

Lewd or lascivious acts with a child under 14 years of age.




**John Frederic Alajo-
ki, 82**

Location Details
26208 Potomac Dr, Sun
City, CA 92586-2810

Offense Code

CAX6570742121940



**Anthony Tyrice
Spillers, 54**

Location Details
28804 Pebble Beach Dr,
Menifee, CA 92586-2812

Charge/Offense

Lewd or lascivious acts with a child 14 or 15 years of age and offender 10 or more years older than victim.



**Matthew Keat Ponce,
40**

Location Details
26530 Sun City Blvd, Sun
City, CA 92586-2956

Charge/Offense

Lewd or lascivious acts with a child under 14 years of age.



Stephen Brines, 75

Location Details
29040 Thornhill Dr, Sun
City, CA 92586-2907

Charge/Offense

Possess or control obscene matter depicting minor in sexual conduct.



Nathaniel Zinni, 37

Location Details
28865 Champions Dr,
Menifee, CA 92584-8882

Charge/Offense

Lewd or lascivious acts with a child under 14 years of age.



**Juan Alberto Ceron-
, 49**

Location Details
29345 Cook Creek Dr, Sun
City, CA 92586

Charge/Offense
Rape by force or fear.



**Jason Francis Ham-
burg, 36**

Location Details
Menifee, CA 92584

Charge/Offense
Required to register based on a non-california sex offense.



**Douglas Norman
Burt, 39**

Location Details
Last Reported Address -
Out Of State, Menifee, CA
92584


Charge/Offense
Sex offense other state (rape: victim unconscious).



**Gregory Alan Hol-
guin, 66**

Location Details
28282 Pleasanton Ct,
Menifee, CA 92584-7746

Charge/Offense
Lewd or lascivious acts with a child under 14 years of age.



John Padilla, 62

Location Details
29677 Cool Meadow Dr,
Menifee, CA 92584-8586

Charge/Offense
Lewd or lascivious acts with a child under 14 years of age.



**Charles Michael
Hughes, 54**

Location Details
29817 Avenida De Real,
Sun City, CA 92586-3543

Charge/Offense
Lewd or lascivious acts with a child under 14 years of age.



**David Scott Calvin-
, 54**

Location Details
28952 Thornhill Dr,
Menifee, CA 92586-2921


Charge/Offense
Rape by force or fear.



**Thomas Joseph
Conforti, 64**

Location Details
28158 Glenside Ct,
Menifee, CA 92584-7734

Charge/Offense
Continuous sexual abuse of child.



Artist Lee, 65

Location Details
26251 Ridgemoor Rd, Sun
City, CA 92586-2703

Charge/Offense

Lewd or lascivious acts with a child under 14 years of age.



**Barry Edward
League, 59**

Location Details
26110 Sun City Blvd,
Menifee, CA 92586-2784

Charge/Offense

Lewd or lascivious acts with a child under 14 years of age.



**Megan Alicia Rojas,
51**

Location Details
30365 Village Knoll Dr,
Menifee, CA 92584-6826

Charge/Offense

Lewd or lascivious acts with a child under 14 years of age.



**Rudy Claiborne Wat-
son, 66**

Location Details
29000 Snead Dr, Sun City,
CA 92586-3183

Charge/Offense

Lewd or lascivious acts with a child under 14 years of age.



**Eric Thomas Mar-
tinez, 55**

Location Details
26401 Tanglewood Dr, Sun
City, CA 92586-2856

Charge/Offense

Continuous sexual abuse of child.



**Edward Earl Jorgen-
son, 87**

Location Details
29677 Cool Meadow Dr,
Menifee, CA 92584-8586

Charge/Offense

Prior code: lewd or lascivious acts with a child under 14 years of age.



**Rich Earl McDaniel-
, 58**

Location Details
25620 Wicked Rd,
Menifee, CA 92584

Charge/Offense

Lewd or lascivious acts with child under 14 years of age by force or fear.



Paul Alan Graham, 59

Location Details
27375 Cabrillo Dr, Sun City,
CA 92586-3519

Charge/Offense

Lewd or lascivious acts with a child under 14 years of age.



Johnny Dean Rehder, 62

Location Details
25690 Holland Rd,
Menifee, CA 92584-9762

Charge/Offense

Lewd or lascivious acts with child under 14 years of age by force or fear.



Douglas Aguilar, 58

Location Details
31350 Willowood Way,
Menifee, CA 92584-8726

Charge/Offense

Rape by force or fear.



Gregory Alan Silberman, 68

Location Details
30114 Carmel Rd,
Menifee, CA 92586-5207

Charge/Offense

Continuous sexual abuse of child.



Michael Edward McGinnis, 57

Location Details
28682 Woodchester Way,
Menifee, CA 92584-7771

Charge/Offense

Prior code: rape by force.



Alvis Jovan Taylor, 57

Location Details
26621 Sun City Blvd, Sun
City, CA 92586-2939

Charge/Offense

Oral copulation with a minor under 18 years of age.



Jeffrey Howard Cole, 59

Location Details
33276 Gypsum St,
Menifee, CA 92584-7624

Charge/Offense

Lewd or lascivious acts with a child under 14 years of age.



Alfred Lloyd Miller, 67

Location Details
28684 Olympia Way,
Menifee, CA 92586-3194

Charge/Offense

Continuous sexual abuse of child.



Joshua Chioke Davis, 33

Location Details
24198 Clover Way, Lake
Elsinore, CA 92532-2738

Charge/Offense

Sexual penetration with force/fear/etc.



Dale Lee Riddell, 58

Location Details
31575 Mayhew Ln,
Menifee, CA 92584-9730

Charge/Offense

Lewd or lascivious acts with a child under 14 years of age.



**Guillermo Orlando
Torres, 61**

Location Details
Menifee, CA 92584

Charge/Offense

Sexual battery.



**Charles Conrad Mc-
Coy, 50**

Location Details
32025 Byers Rd, Menifee,
CA 92584-9314

Charge/Offense

Possess or control obscene matter depicting minor in sexual conduct.



**Christopher Barry-
, 43**

Location Details
26185 Wickerd Rd,
Menifee, CA 92584-9543

Offense Code

CA44451524434



**Rene Alejandro
Cortez, 35**

Location Details
Menifee, CA 92584

Offense Code

CAX67658211101986

Business Profiles

This section includes business related information that we have found on this person such as business affiliations or employment history.

Possible Business Affiliations

Brent Lowry

Primary Company Names	
Current Address	31526 Railroad Canyon Rd, Canyon Lake, CA 92587-9443

Lowrys Interior

DUNS Number	Primary Company Names	Lowry'S Interior
068333044		
Current Address	31526 Railroad Canyon Rd, Canyon Lake, CA 92587-9443	

Lowrys Interiors

Primary Company Names	
Current Address	27223 Craig Ave, Menifee, CA 92584-9345

Lowrys Interiors

DUNS Number	Primary Company Names	Lowry'S Interiors
018129960		
Current Address	27223 Craig Ave, Menifee, CA 92584-9345	

Lowry'S Interiors

Primary Company Names	
Current Address	27160 Newport Rd, Menifee, CA 92584-9435

EMPLOYMENT HISTORY

Lowry S Interiors

Employment Dates	Jan 1, 1998 - Apr 1, 2021	Employer's Address	27223 Craig Ave, Menifee, CA 92584
------------------	---------------------------	--------------------	---------------------------------------

Brent Lowry

Employment Dates	Oct 1, 2019 - Mar 1, 2021	Employer's Address	31526 Railroad Canyon Rd, Canyon Lake, CA 92587
------------------	---------------------------	--------------------	--

Lowrys Interiors

Employment Dates	Jan 1, 2008 - Jul 7, 2011	Employer's Address	27223 Craig Ave, Menifee, CA 92584
------------------	---------------------------	--------------------	---------------------------------------

Big Bear Solar Observatory

Employer's Address	40386 N Shore Dr, Big Bear City, CA 92314
--------------------	--

Social Profiles

This section contains possible online profiles and articles for the subject of this report.

LINKEDIN

Mike Lowry

[mike-lowry-81269b66](#)

Username:
mike-lowry-81269b66

Current Job:
planner at delloit

Addresses:
Bridgeport, Connecticut

User's ID
66/69b/812@linkedin
234606542@linkedin
#81269b66@linkedin

Industry
Accounting

BUSINESS EMAILS

Michael Lowry

Current Job:
at deloitte

WORLDWIDE EXECUTIVE

Michael Lowry

Current Job:
Principal at Deloitte LLP

Addresses:
701 B Street, San Diego, California, 92101

USA BUSINESS CONTACT

Michael Lowry

Current Job:
Principal at DELOITTE

Addresses:
111 S Wacker Drive, Chicago, Illinois, 60606

BUSINESS EMAILS

Mike Lowry

Current Job:
at delloit

RESIDENTIAL ADDRESS

Michael Lowry

Addresses:
31526 Railroad Canyon Road,
Canyon Lake, California, 92587
27223 Craig Avenue, Menifee,
California, 92584
302 S Overland Road, Prescott,
Arizona, 86303
26901 Potomac Drive, Menifee,
California, 92586
41382 Via Con Dios, Temecula,
California, 92592

EMAIL OWNERS USA

Michael Lowry

Addresses:
31526 Railroad Canyon Road,
Canyon Lake, California, 92587
27223 Craig Avenue, Menifee,
California, 92584
12105 Pine Street, Gramercy,
Louisiana, 70052
2012 Sky Farm Avenue, Vicks-
burg, Mississippi, 39183
272 Jacks Place, Brandon, Mis-
sissippi, 39047
2927 N Kolmar Avenue, Chicago,
Illinois, 60641
27160 Newport Road, Menifee,
California, 92584
31355 Murrieta Road, Menifee,
California, 92584

DOMAIN OWNER WW

Mike Lowry

Current Job:	Addresses:	Associated Domain
at Lowry Interiors	31526 Railroad Cyn Road, Canyon Lake, California, 92587	Lowrysinteriors.net

USA MOBILE OWNERS

Michael Lowry

Addresses:	Tags	Ethnicity
27223 Craig Avenue, Menifee, California, 92584		ENGLISH
12105 Pine Street, Gramercy, Louisiana, 70052		ENGLISH
2012 Sky Farm Avenue, Vicks- burg, Mississippi, 39183		

RESIDENTIAL CONTACTS

Michael Lowry

Addresses:
27223 Craig Avenue, Menifee,
California, 92584
Louisiana
31526 Railroad Canyon Road,
Canyon Lake, California, 92587

DOMAIN OWNERS US

Mike Lowry

Addresses:
27160 Newport Road, Menifee,
California, 92584

ADDRESS HISTORY RECO

Michael Lowry

Addresses:
2012 Sky Farm Avenue, Vicks-
burg, Mississippi, 39183
31526 Railroad Canyon Road,
Canyon Lake, California, 92587
27223 Craig Avenue, Menifee,
California, 92584
272 Jacks Place, Brandon, Mis-
sissippi, 39047

USA BUSINESS

Michael Lowry

Current Job:	Addresses:
Principal at Deloitte & Touche L.L.P.	701 B Street, San Diego, Califor- nia, 92101

Finances

This section includes financial information that we have found on this person such as bankruptcies, liens, judgments, foreclosures or evictions.

POSSIBLE BANKRUPTCIES

Bankruptcy #1

Court Code	CAC	Filing Status	Discharge
Court Location	CA	File Date	Apr 4, 2013
Judge Name	MEREDITH A. JURY	Close Date	Jul 16, 2013
Case Number	1316139	Debtor	Michael James Lowry Address: 27223 Craig Ave, Menifee, CA 92584

Bankruptcy #2

Court Code	CAC	Filing Status	Discharge
Court Location	CA	File Date	Feb 1, 2011
Judge Name	SCOTT C CLARKSON		
Case Number	1113355	Debtor	Michael Wayne Lowry Address: 31529 Linda Lee Dr, Menifee, CA 92584

Bankruptcy #3

		Filing Status	Discharged
		File Date	Feb 1, 2011
Judge Name	SCOTT C CLARKSON		
Case Number	1113355SCC	Debtor	MICHAEL WAYNE LOWRY Address: 31529 LINDA LEE DR, MENIFEE, CA 92584

POSSIBLE LIENS

Lien

Name	Michael W Lowry	Document Recording Number	95205961
Address	41382 Via Con Dios, Temecula, CA 92592-8121		
		Court Case Number	95205961
Total Lien Amount	654.00		

Lien

Name	Michael W Lowry	Document Recording Number	95082795
Address	41382 Via Con Dios, Temecula, CA 92592-8121	Court Case Number	95082795
Total Lien Amount	654.00		

Lien

		Document Recording Number	89002
Address			
Total Lien Amount	4201.00		
Damar Document Type	HX	Recording Date	Feb 27, 2020

POSSIBLE JUDGMENTS

Judgment

Name	Mike Lowry		
Address	31526 Railroad Canyon Rd, Canyon Lake, CA 92587	Filing Date	Nov 23, 2015

Judgment

Name	Mike Lowry	Filing Location	Riverside, CA
Address	31526 Railroad Canyon Rd, Canyon Lake, CA 92587		
Plaintiff	Sharon Anderson	Court Case Number	TES1200874
		Total Judgment Amount	\$3515.00

Judgment

Name	Mike Lowry
------	------------

Address	31526 Railroad Canyon Rd, Canyon Lake, CA 92587	Filing Location	Riverside, CA
Plaintiff	Milton R Maser	Court Case Number	TES1301303
		Total Judgment Amount	\$2228.50